



STATE OF NORTH CAROLINA
DEPARTMENT OF TRANSPORTATION

JOSH STEIN
GOVERNOR

DANIEL H. JOHNSON
SECRETARY

DATE: April 23, 2026
TO: Wright R. Archer, III, PE
Division Engineer
Division 7
FROM: Erin Lesh, GISP
Supervisor, Spatial Data Operations Group
Geographic Information Systems Unit
SUBJECT: 2026 District 3 Road System Changes

The GIS Unit's Spatial Data Operations Group has been authorized to make the changes indicated below to the state road system. We request that you update the related maps and files in your offices and install appropriate road number signs, if necessary. If our system changes do not conform to the actual conditions in the field, please return this memorandum with recommendations.

Document Number	County	Approval Date
LRS_20008_03-26	ROCKINGHAM	10/08/1982

Questions or comments about changes should be referred to the GIS Help Desk at GISHelp@ncdot.gov.

Thank you for your assistance.

EAL

- cc: BSIP
Bridge Maintenance
Division Right of Way
IMG
Pavement Management
Permit Unit
Rail Coordination & Safety
State Road Maintenance
Traffic Engineering
Traffic Surveys

MAILING ADDRESS:

NC DEPARTMENT OF TRANSPORTATION
GEOGRAPHIC INFORMATION SYSTEMS UNIT
1521 MAIL SERVICE CENTER
RALEIGH, NC 27699-1521

Telephone: (919) 707-2165
FAX: 919-707-2210
Customer Service: 1-877-368-4968
Website: www.ncdot.gov

LOCATION:

1020 BIRCH RIDGE DR
RALEIGH, NC 27610

2026 Road System Changes

Project Name: LRS_20008_03-26
Date: 10/08/1982
County: ROCKINGHAM

Additions

Route	Street Name	Mileage	Map
SR 2087 EXT		0.09	

Deletions

Route

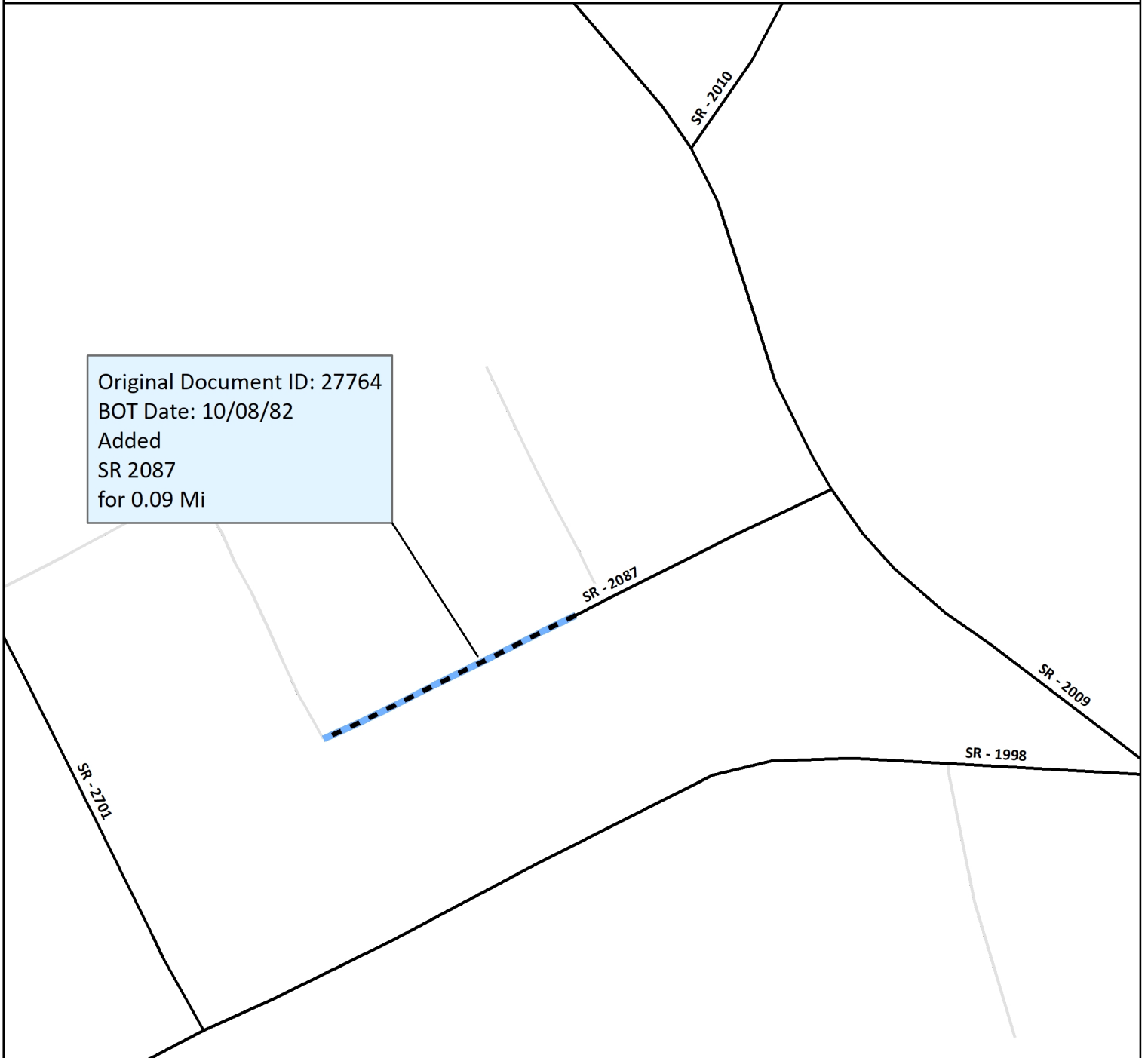
None

Reassignments








Route

None

Original Document ID: 27764
 BOT Date: 10/08/82
 Added
 SR 2087
 for 0.09 Mi



Legend

-  Addition
-  Deletion
-  Reassignment
-  Primary Routes
-  Secondary Routes
-  Non-System and Other Agency Routes
-  Obliterated

