



STATE OF NORTH CAROLINA
DEPARTMENT OF TRANSPORTATION

ROY COOPER
GOVERNOR

J. ERIC BOYETTE
SECRETARY

DATE: June 12, 2020
TO: Mr. Mark Stafford, PE
 Division Engineer
 Division 12
FROM: John C. Farley
 Manager
 Geographic Information Systems Unit
SUBJECT: 2020 District 1 Road System Changes

The GIS Unit's Data Conversion Group has been authorized to make the changes indicated below to the state road system. We request that you update the related maps and files in your offices and install appropriate road number signs, if necessary. If our system changes do not conform to the actual conditions in the field, please return this memorandum with recommendations.

Document Number	County	Approval Date
COR_036_09-67_1	GASTON	09/29/1967

Questions or comments about changes should be referred to the GIS Help Desk at GISHelp@ncdot.gov.

Thank you for your assistance.

JCF

cc: BSIP
 Bridge Maintenance
 Division Right of Way
 IMG
 Pavement Management
 Permit Unit
 State Road Maintenance
 Traffic Engineering
 Traffic Surveys

MAILING ADDRESS:
 NC DEPARTMENT OF TRANSPORTATION
 GEOGRAPHIC INFORMATION SYSTEMS UNIT
 1521 MAIL SERVICE CENTER
 RALEIGH, NC 27699-1521

Telephone: (919) 707-2165
 FAX: 919-707-2210
 Customer Service: 1-877-368-4968
 Website: www.ncdot.gov

LOCATION:
 4101 CAPITAL BLVD.
 RALEIGH, NC 27604

2020 Road System Changes

Project Name: COR_036_09-67_1
Date: 09/29/1967
County: GASTON

Additions

Route	Street Name	Mileage	Map
SR 1202		0.2	

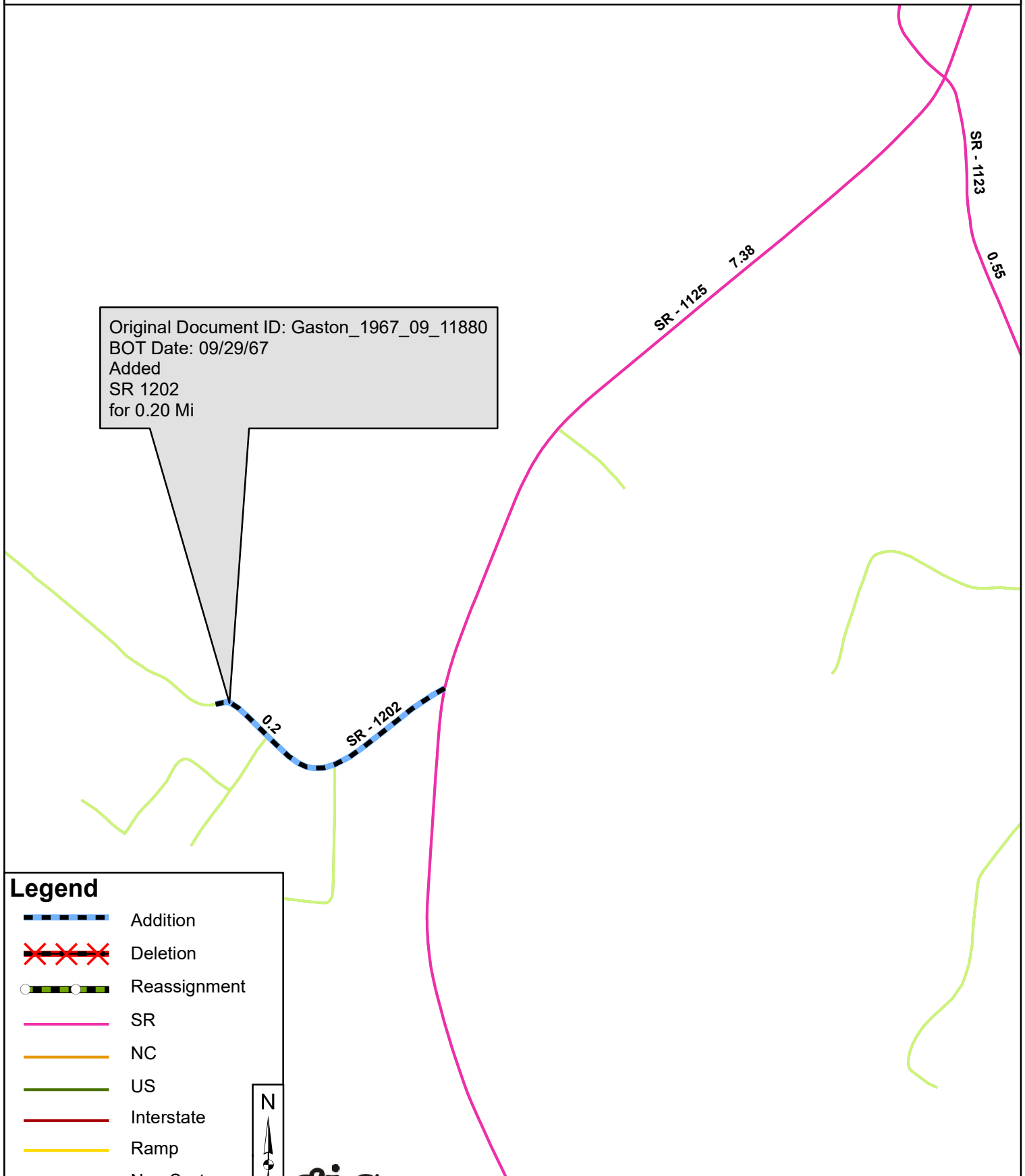
Deletions

Route	Street Name	Mileage	Map
None			











Reassignments


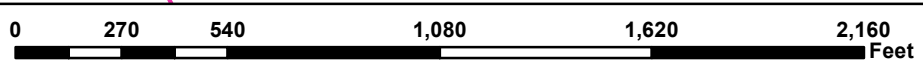
Existing Route	New Route	Street Name	Mileage	Map
None				

Original Document ID: Gaston_1967_09_11880
 BOT Date: 09/29/67
 Added
 SR 1202
 for 0.20 Mi



Legend

-  Addition
-  Deletion
-  Reassignment
-  SR
-  NC
-  US
-  Interstate
-  Ramp
-  Non-System
-  Obliterated

0 270 540 1,080 1,620 2,160 Feet