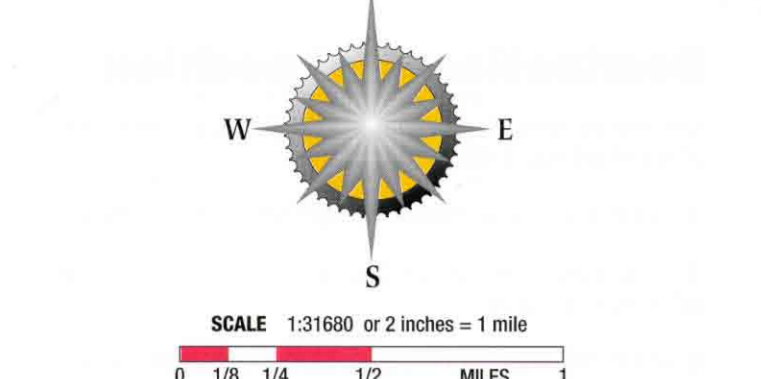


DETAIL MAPS

Archdale, High Point, Jamestown, Thomasville & Trinity



Symbols

- Signed Bicycle Route
- Unsigned Connector Route
- Winston-Salem/Forsyth County Route & Number
- Greenway
- Road, Street
- Minor Arterial
- Major Arterial, Divided
- Limited Access Highway (bicycles prohibited)
- One-Way Streets
- North Carolina Highway, Secondary Road
- US Highway, Business Loop
- Interstate Highway, Business Loop, Bypass
- Points of Interest, Parks
- Public High Schools, Colleges and Universities
- Fire Stations, Police Stations, Hospitals
- Bicycle Shops
- Amtrak Station (K-14)

DETAIL MAPS INDEX

Plain text = Feature is on Detail Map(s) (this side)
Shaded text = Feature is on High Point Area Map (reverse side)

STREETS & ROADS

1173 E. Lexington Ave.	A-15
1180 N. Main St.	A-15
1181 N. Main St.	A-15
1182 N. Main St.	A-15
1183 N. Main St.	A-15
1184 N. Main St.	A-15
1185 N. Main St.	A-15
1186 N. Main St.	A-15
1187 N. Main St.	A-15
1188 N. Main St.	A-15
1189 N. Main St.	A-15
1190 N. Main St.	A-15
1191 N. Main St.	A-15
1192 N. Main St.	A-15
1193 N. Main St.	A-15
1194 N. Main St.	A-15
1195 N. Main St.	A-15
1196 N. Main St.	A-15
1197 N. Main St.	A-15
1198 N. Main St.	A-15
1199 N. Main St.	A-15
1200 N. Main St.	A-15
1201 N. Main St.	A-15
1202 N. Main St.	A-15
1203 N. Main St.	A-15
1204 N. Main St.	A-15
1205 N. Main St.	A-15
1206 N. Main St.	A-15
1207 N. Main St.	A-15
1208 N. Main St.	A-15
1209 N. Main St.	A-15
1210 N. Main St.	A-15
1211 N. Main St.	A-15
1212 N. Main St.	A-15
1213 N. Main St.	A-15
1214 N. Main St.	A-15
1215 N. Main St.	A-15
1216 N. Main St.	A-15
1217 N. Main St.	A-15
1218 N. Main St.	A-15
1219 N. Main St.	A-15
1220 N. Main St.	A-15

NUMBERS ROADS

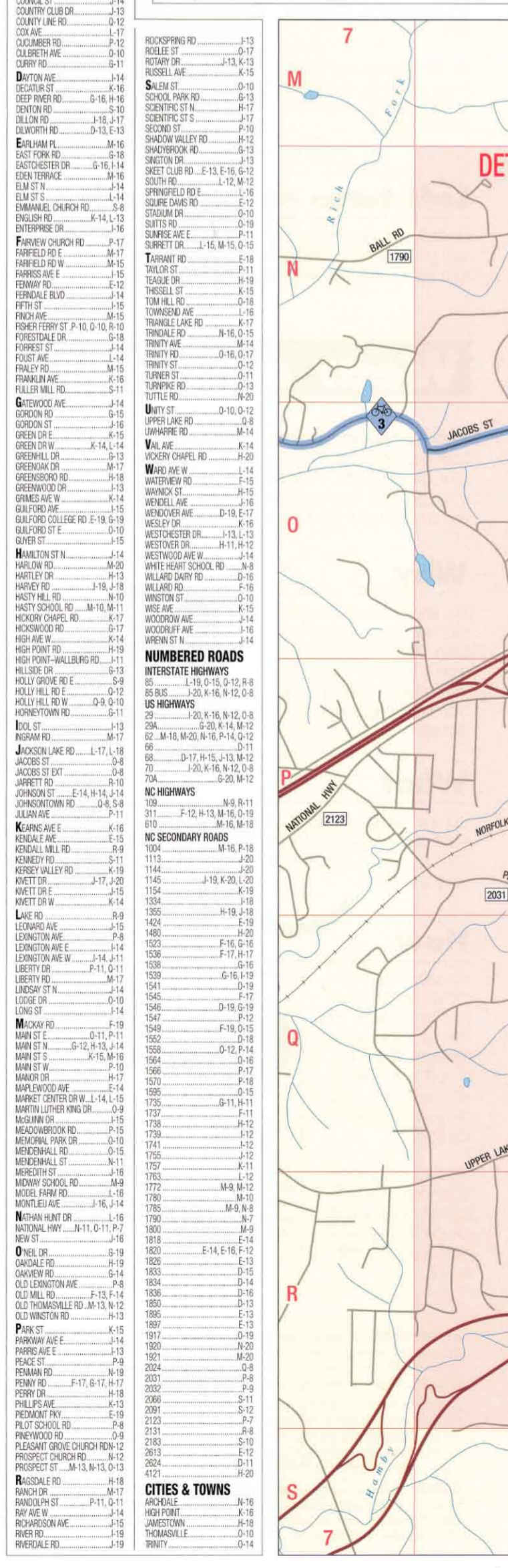
INTERSTATE HIGHWAYS

- 1170 W. Main St. A-15
- 1171 W. Main St. A-15
- 1172 W. Main St. A-15
- 1173 W. Main St. A-15
- 1174 W. Main St. A-15
- 1175 W. Main St. A-15
- 1176 W. Main St. A-15
- 1177 W. Main St. A-15
- 1178 W. Main St. A-15
- 1179 W. Main St. A-15
- 1180 W. Main St. A-15
- 1181 W. Main St. A-15
- 1182 W. Main St. A-15
- 1183 W. Main St. A-15
- 1184 W. Main St. A-15
- 1185 W. Main St. A-15
- 1186 W. Main St. A-15
- 1187 W. Main St. A-15
- 1188 W. Main St. A-15
- 1189 W. Main St. A-15
- 1190 W. Main St. A-15
- 1191 W. Main St. A-15
- 1192 W. Main St. A-15
- 1193 W. Main St. A-15
- 1194 W. Main St. A-15
- 1195 W. Main St. A-15
- 1196 W. Main St. A-15
- 1197 W. Main St. A-15
- 1198 W. Main St. A-15
- 1199 W. Main St. A-15
- 1200 W. Main St. A-15
- 1201 W. Main St. A-15
- 1202 W. Main St. A-15
- 1203 W. Main St. A-15
- 1204 W. Main St. A-15
- 1205 W. Main St. A-15
- 1206 W. Main St. A-15
- 1207 W. Main St. A-15
- 1208 W. Main St. A-15
- 1209 W. Main St. A-15
- 1210 W. Main St. A-15
- 1211 W. Main St. A-15
- 1212 W. Main St. A-15
- 1213 W. Main St. A-15
- 1214 W. Main St. A-15
- 1215 W. Main St. A-15
- 1216 W. Main St. A-15
- 1217 W. Main St. A-15
- 1218 W. Main St. A-15
- 1219 W. Main St. A-15
- 1220 W. Main St. A-15

CITIES & TOWNS

- Archdale
- High Point
- Jamestown
- Thomasville
- Trinity

- HOSPITALS AND EMERGENCY CARE**
- 1 High Point Regional Hospital, 801 N. Elm St., A-14
 - 2 Emergicare, 700 W. Main St., A-18
 - 3 Brigrum Clinic North, 2444 N. Main St., A-13
 - 4 Brigrum Clinic South, 2807 Eastman Pl., M-16
 - 5 Community General Hospital, 200 E. Lexington Ave., P-9
 - 6 EMS, 205 Bailey Dr., M-17
 - 7 Guilford County Emergency Medical Service Station, 1102 Montrose Ave., A-14
 - 8 Med-Tek, 1102 Randolph St., G-11
- COLLEGES AND UNIVERSITIES**
- 1 High Point University, 253 Montrose Ave., A-19
 - 2 John Wesley College, 2314 N. Centennial St., A-15
 - 3 Guilford Technical Community College, 231 High Point Rd., A-19
 - 4 GTCC - High Point Campus, 501 S. Main St., A-15
 - 5 Randolph Technical Community College, 110 Park Dr., G-19
 - 6 Davidson County Community College, 297 Davidson County Community College Rd., P-9
- BIKE SHOPS**
- 1 Bicycle Toy & Hobby Shops, 2000 N. Main St., A-14
 - 2 Hoover Trim & Bicycle Shop, 339 Jarrett Rd., A-10
 - 3 Piedmont-Triad Farmer's Market, 27102, (336) 727-2087.



ABOUT THIS MAP

This map was produced to provide information on traveling by bicycle in the High Point Urban Area and surrounding communities. The major streets, highways, and points of interest in the region were selected by experienced local cyclists and staff members of the various municipalities in the region. The eight designated routes connect the communities and points of interest in the area via more highly traveled local streets and rural roadways. On the road, the routes are marked with numbered bike route signs like the one shown to the left. On the map, the route numbers are indicated by the symbol shown to the right, which corresponds with the individual route highlight color. A series of unsigned routes are also shown on the map to highlight additional trip options and, in some cases, provide more direct connections to destinations. Two routes of the neighboring Winston-Salem/Forsyth County bike route system are also shown.

ROUTE DESCRIPTIONS

Route 1 begins at Davidson County Community College on Old Greensboro Road, passing Tom-Alex Lake to end in High Point, where it intersects with Route 3. The beginning of the route passes through scenic rolling countryside with some steep hills. The roads in this area are narrow with no paved shoulders. Caution is needed at the crossing of all major thoroughfares, especially N.C. Hwy. 109, Chestnut Drive and Westchester Drive, particularly during rush hours. The route ends at Chestnut Drive and Rotary Drive, and is approximately 13 miles long.

Route 2 is a portion of the 700-mile cross-state Mountains to Sea route from Murphy to Manteo, which passes through the High Point Urban Area, intersecting with Routes 3 and 7. The roads of this route are generally busier than the locally designated routes, particularly Skeet Club Road, Guilford College Road and Kivett Drive. Maps and information on this and other cross-state, regional and local bicycle routes may be ordered from the Division of Bicycle and Pedestrian Transportation. See Resource section for address.

Route 3 begins at Davidson County Community College on Old Greensboro Road and passes through Thomasville, High Point and Jamestown. Major attractions along this route include Martin Luther King, Jr. Community Park (King Row Park), Thomasville's Big Chair, Armstrong Park, West End Park, High Point University, University Park, Piedmont Environmental Center, Jamestown Park & Golf Course and High Point Lake. Cyclists are cautioned to take special care at major thoroughfare crossings, particularly in urban areas. The route intersects with Routes 1,8,7 and 2. Between Farris Avenue and W. Lexington Avenue, the route follows a portion of the greenway system, taking advantage of a culvert crossing of busy Centennial Street. Route 3 also intersects with the High Point Greenway off East Fork Road by Jamestown Park & Golf Course. Heading north, the greenway provides access to Gibson Park, terminating at Gallimore Dairy Road. To the southeast, the greenway provides an off-road connector to the Piedmont Environmental Center. Cyclists should note that portions of the greenway are unpaved and that there are two sets of steep steps along the trail. Route 3 ends on Greensboro Road at High Point City Lake Park, and is approximately 26 miles long.

Route 4 begins and ends on Archdale Road at Tom Hill Road, making a loop through rural portions of northeastern Randolph County. Cyclists should take special care at the intersection of Old Greensboro Square Road & US 311 and along all major roads, especially during rush hours. The one-lane bridge on Cedar Square Road also requires caution. Cyclists will encounter rolling terrain through scenic countryside, along narrow roads with no paved shoulders. Route 4 is approximately 11.6 miles long.

Route 5 begins on Fairfield Road at Allen Jay Road. Attractions along this route are Allen Jay Park and Blair Park Golf Course. The terrain is gently rolling with some long hills. Cyclists need to take caution on some of the major thoroughfares particularly Fairfield Road and Kivett Drive as well as at the turning left onto Cox Avenue off Jackson Lake Road. Cyclists will encounter narrow lanes on some major roads such as Jackson Lake Road, Baker Road, Brentwood Street and Russell Avenue. The route ends at Ingram Road and Fairfield Road, and is approximately 11.4 miles long.

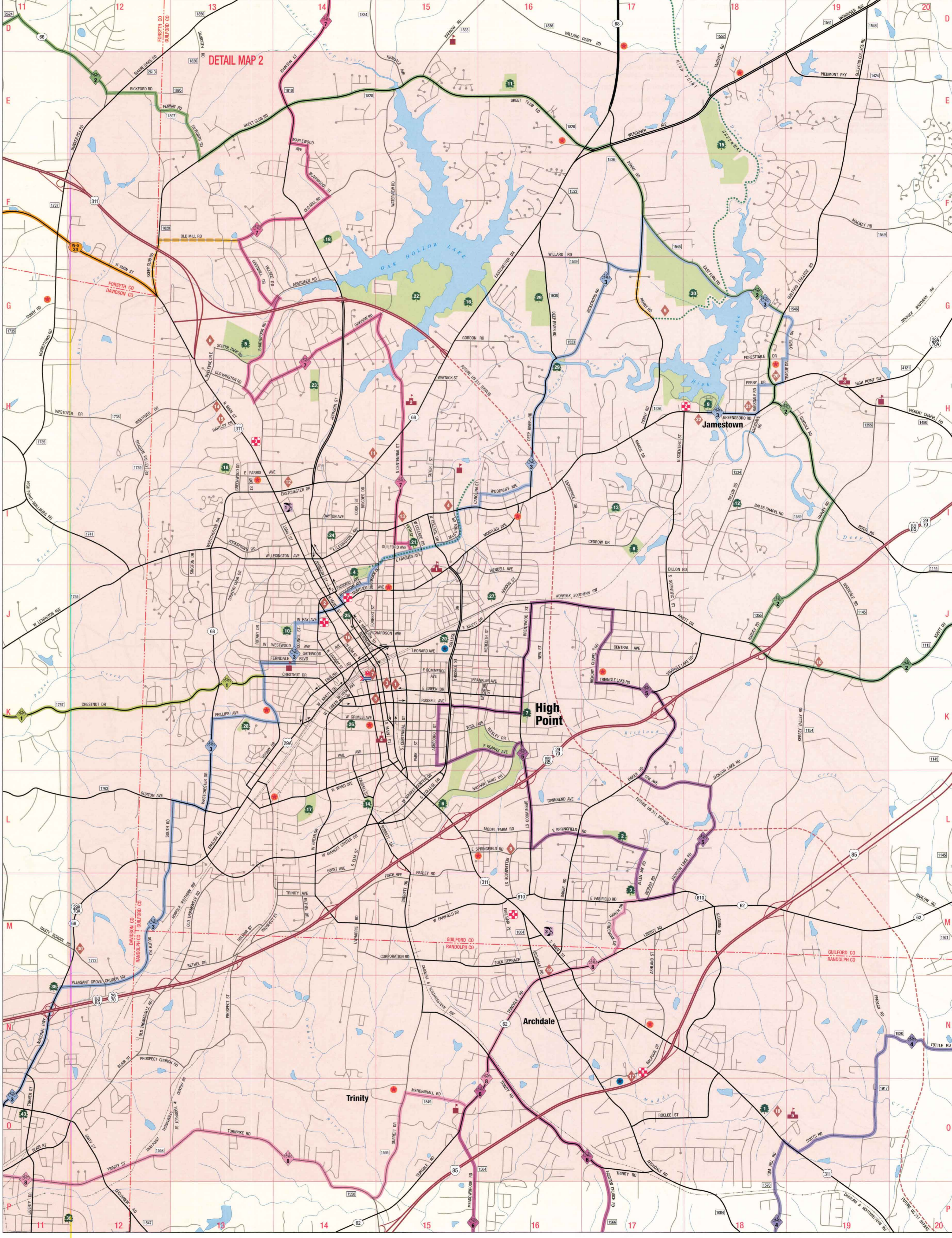
Route 6 begins and ends on Fairview Church Road at Archdale Road, and is another loop route through the Randolph County/Trinity area with a connector to Route 4 via Archdale Road. Route 6 traverses scenic countryside with rolling terrain and numerous hills. Most roads are narrow with no paved shoulders. This route is approximately 18.2 miles long.

Route 7 begins on Guilford Avenue at Fifth Street. Attractions along this route include Oak Hollow Marina & Golf Course, High Point Athletic Center, River Landing Sandy Ridge Golf Course, and the Piedmont-Triad Farmer's Market. Caution should be used in crossing some of the major thoroughfares, particularly N. Centennial Street at Eastchester Drive and Johnson Street at Skeet Club Road. The terrain is gently rolling with some hills. Cyclists will encounter narrow lanes on Oakview Road and Johnson Street. Route 7 ends at the Piedmont-Triad Farmer's Market on Sandy Ridge Road by Interstate 40, and is approximately 14.6 miles long.

Route 8 begins on W. Main Street at Randolph Street by Thomasville's Big Chair, and connects Thomasville and Archdale, passing by Central Recreation Center. Special caution is needed in downtown Thomasville, and the crossing of Liberty Street / NC 62 and US 311, particularly during rush hours. Much of this route has a scenic countryside setting, but there are numerous hills. Many of the rural roadways are narrow with no paved shoulders. Route 8 ends on Fairfield Road at Allen Jay School, and is approximately 9.5 miles long.


Connector Routes are shown on the map to provide suggested links between the various routes in the High Point Urban Area as well as connections to the Winston-Salem/Forsyth County routes. These routes are not signed.

Winston-Salem/Forsyth County Routes #16 and #24 are shown on the main map. These routes are signed. To order a map, contact: City-Country Planning Board, PO Box 2511, Winston-Salem, NC, 27102, (336) 727-2087.



HIGH POINT AREA

Archdale, High Point, Jamestown, Thomasville & Trinity



About The High Point Area

Archdale - Trinity
Archdale's original name was Bush Hill, so named by the Quaker settlers from Bush River, South Carolina. In 1865, Bush Hill was the site of the mustering out of Confederate General Joseph Johnston's troops at the end of the Civil War. What is now Duke University in Durham was founded in Trinity in 1838 as Brown's School House. Located southwest of High Point, Trinity Township, including Archdale, has a combined population today of more than 22,000. For more information, please contact the Archdale-Trinity Chamber of Commerce at (336) 434-2073.

Jamestown
Jamestown is a vibrant community enjoying a convenient location between two of the largest cities in the Triangle: Greensboro and High Point. A small town with a character all its own, Jamestown is becoming one of the most popular places to relocate in North Carolina. For more information, please contact the Jamestown Town Hall at (336) 454-1138.

High Point
High Point was incorporated in 1859. The name High Point is derived from the fact that it was the highest point on the railroad between Goldsboro and Charlotte. High Point is known worldwide as the "Furniture and Hosiery Capital of the World" because of the two major industries that dominate its economy: manufacturing, and retail or wholesale trade in the furniture or textile industries. The World's Largest Dresser on Hamilton Street symbolizes the importance of furniture to the economy of High Point; 60% of all the furniture made in the United States is manufactured within a 200-mile radius of the city. In addition to quality furniture, High Point offers historical attractions, outdoor activities and a rich cultural life. The combination of High Point's size and location give the city a unique mix of living conditions: a small town atmosphere with big city convenience. For further information, please contact the High Point Chamber of Commerce at (336) 889-8151.

Thomasville
Thomasville is home to the World's Largest Chair; a 30-foot-high symbol of the city's manufacturing heritage. The charm of "The Chair City" surrounds visitors and residents alike. The oldest remaining railroad depot in North Carolina sits in the center of town, and historic murals depicting various eras in the city's history adorn buildings throughout the town. Newcomers are welcomed by friendly residents; interesting sites and distinctive shopping appeal. For further information, please contact the Thomasville Chamber of Commerce at (336) 475-6134.

High Point Urban Area Bicycling Resources

For additional copies of this map, or to report problems, contact the City of High Point Department of Transportation: P.O. Box 230, High Point, NC 27261, (336) 883-3225.

For detailed maps of the Mountains to Sea cross-state route and other long-distance touring routes or information on local and regional bike paths, contact the Bicycle Program, NC Department of Transportation, P.O. Box 25201, Raleigh, NC 27611, (919) 733-2804, phone; (919) 715-2341, fax.

Bike Shops

- Bicycle Toy & Hobby Shops, 2000 N. Main St., High Point, NC 889-2453 / 887-1933
- Spinz Bicycle, 3029 S. Main St., Archdale 861-6480
- Hoover Trim & Bicycle Shop, 339 Jarrett Rd., Thomasville 476-6529

Phone Numbers

- Emergencies 911
- City of High Point Animal Control 887-7915
- Guilford County Animal Control 884-3794
- Randolph County Animal Control 819-3950
- Davidson County Animal Control 242-2105
- City of High Point Customer Service 883-3111
- Hi-Train (City Transit System) 889-7453
- High Point Depot (AMTRAK Station) 841-7245
- Piedmont Environmental Center 883-8531
- City Hall - Thomasville 475-4210
- City Hall - Archdale 431-9141
- City Hall - Trinity 431-2841
- Town Hall - Jamestown 454-1138

Disclaimer
By publishing this map, neither CGM Services, nor the North Carolina Department of Transportation, nor the Federal Highway Administration, nor the City of High Point Department of Transportation warrants, expressly or by implication, the conditions that may be encountered by the bicyclist.

The bicyclist assumes the risks encountered and is advised to use good judgment and obey traffic law on all routes, regardless of their designation on this map. Routes are not recommended for children as their ability to judge traffic conditions and driver actions are not well developed.

Credits
Produced by CGM Services for the North Carolina Department of Transportation Division of Bicycle and Pedestrian Transportation in cooperation with the High Point Urban Area Metropolitan Planning Organization.