

ROWAN COUNTY BICYCLING MAP



A NOTE OF CAUTION
 The highlighted routes follow roads of the NC highway system and local streets. These roads do not include any special accommodations for bicycles, such as paved shoulders or bike lanes. Care has been taken to select more lightly traveled roads. In a few places, however, short segments of more heavily traveled roads are used to make connections where no other options exist. These areas are marked with "Share the Road" signs to alert motorists to the possible presence of cyclists on the road. These bike routes are not designed to be used by children as their ability to judge traffic conditions and driver actions is not well developed.

ABOUT THE MAP

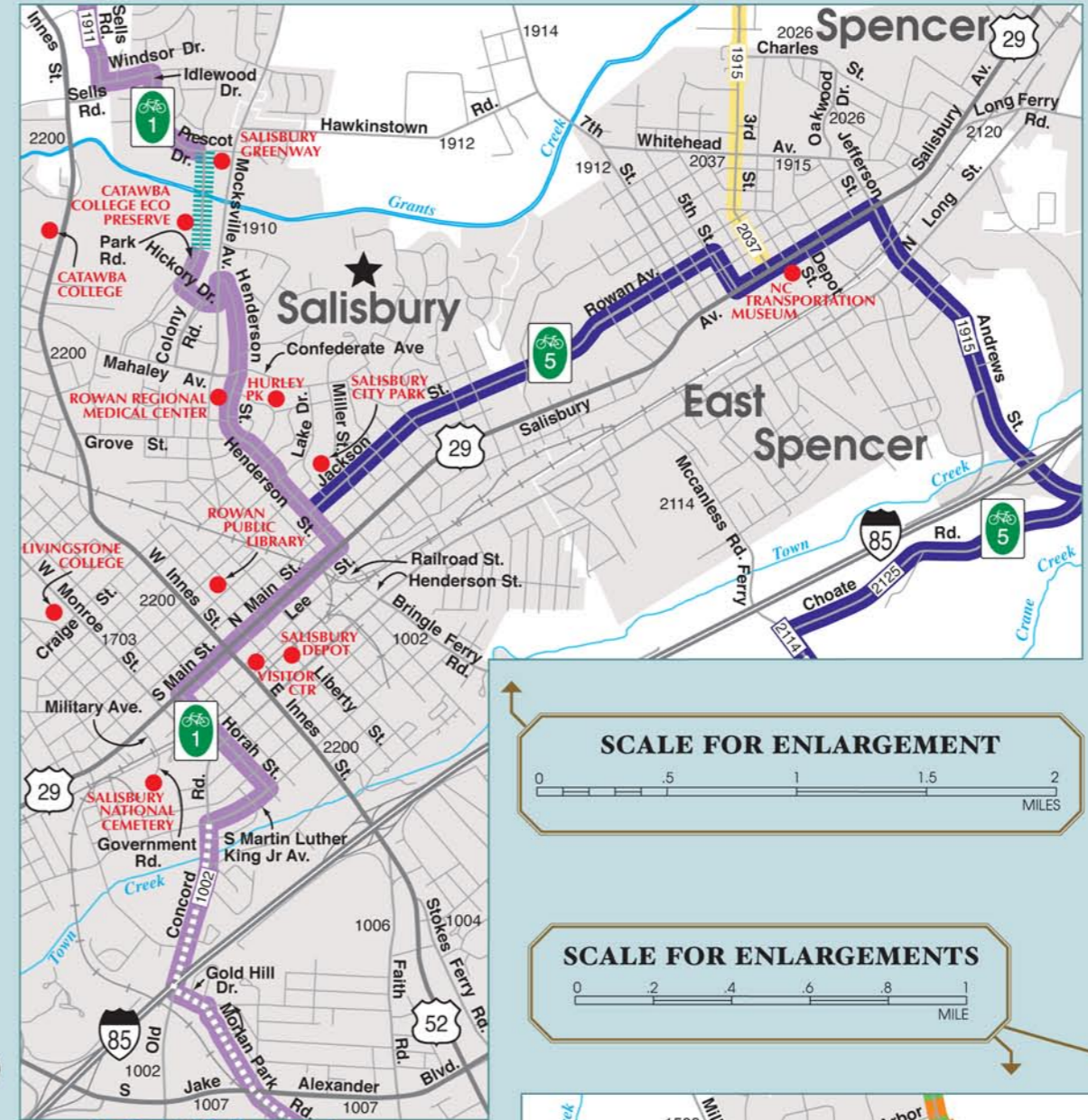
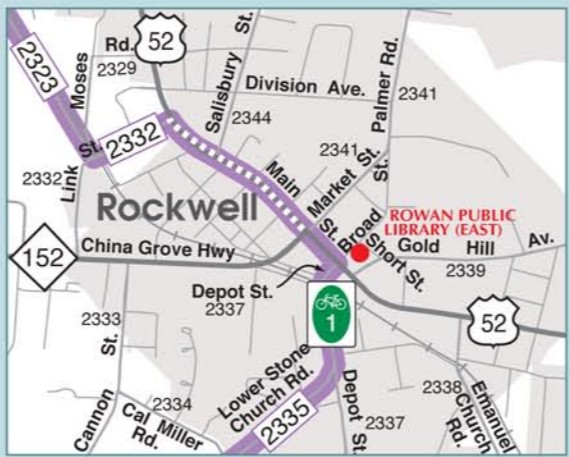
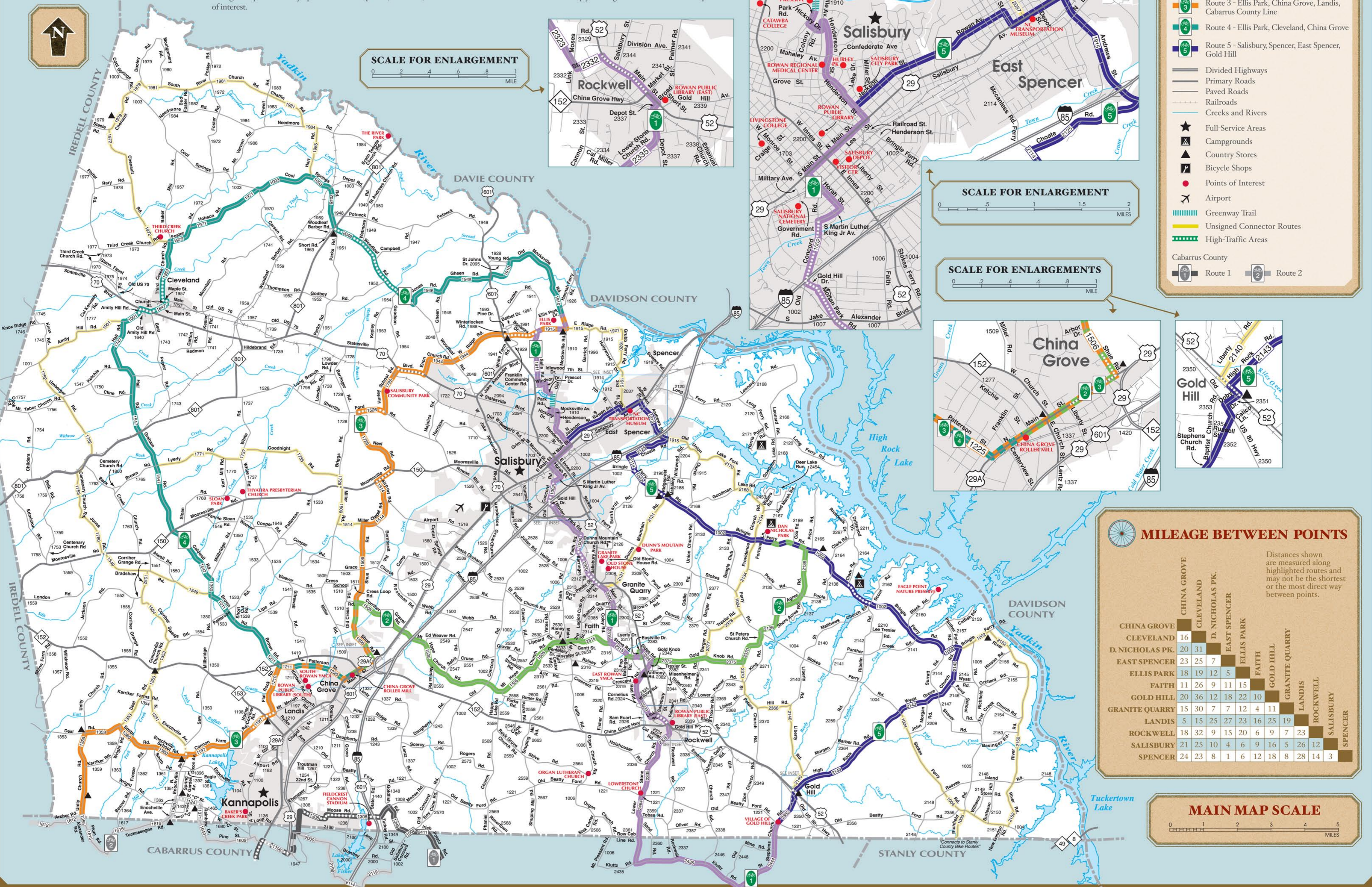
Whether you wish to take a short ride, an all day trip or a longer overnight tour, all the information you need to plan your ride is shown on this map. The 222-mile system of bicycle routes highlighted on the map consists of five signed routes totaling, 130 miles, and an additional 83 miles of unsigned connector routes. By combining portions of these routes, a variety of trip options can be created. In addition to showing the bike routes, this map includes a wealth of other information. The locations of all services such as convenience stores, campgrounds, and restaurants are pinpointed with symbols, as shown in the legend. Towns that provide overnight accommodations, restaurants and other amenities are marked with a star. Points of interest are marked with a red dot. The names of all roads that are part of the route system or cross a route are shown. Busier sections of the routes, where extra caution is recommended, are clearly marked. On the road, these portions of the routes are posted with "Share the Road" signs.

Enlarged maps of Salisbury/Spencer and East Spencer, Rockwell, China Grove and Gold Hill are included to help you navigate these areas and locate points of interest.



LEGEND

- Route 1 - Ellis Park, Salisbury, Granite Quarry, Rockwell, Gold Hill
- Route 2 - China Grove, Faith, Dan Nicholas Park
- Route 3 - Ellis Park, China Grove, Landis, Cabarrus County Line
- Route 4 - Ellis Park, Cleveland, China Grove
- Route 5 - Salisbury, Spencer, East Spencer, Gold Hill
- Divided Highways
- Primary Roads
- Paved Roads
- Railroads
- Creeks and Rivers
- Full-Service Areas
- Campgrounds
- Country Stores
- Bicycle Shops
- Points of Interest
- Airport
- Greenway Trail
- Unsigned Connector Routes
- High-Traffic Areas
- Cabarrus County
- Route 1
- Route 2



MILEAGE BETWEEN POINTS

Distances shown are measured along highlighted routes and may not be the shortest or the most direct way between points.

	CHINA GROVE	CLEVELAND	D. NICHOLAS PK.	EAST SPENCER	ELLIS PARK	FAITH	GOLD HILL	GRANITE QUARRY	LANDIS	ROCKWELL	SALISBURY	SPENCER
CHINA GROVE	0											
CLEVELAND	16	0										
D. NICHOLAS PK.	20	31	0									
EAST SPENCER	23	25	7	0								
ELLIS PARK	18	19	12	5	0							
FAITH	11	26	9	11	15	0						
GOLD HILL	20	36	12	18	22	10	0					
GRANITE QUARRY	15	30	7	7	12	4	11	0				
LANDIS	5	15	25	27	23	16	25	19	0			
ROCKWELL	18	32	9	15	20	6	9	7	23	0		
SALISBURY	21	25	10	4	6	9	16	5	26	12	0	
SPENCER	24	23	8	1	6	12	18	8	28	14	3	0

