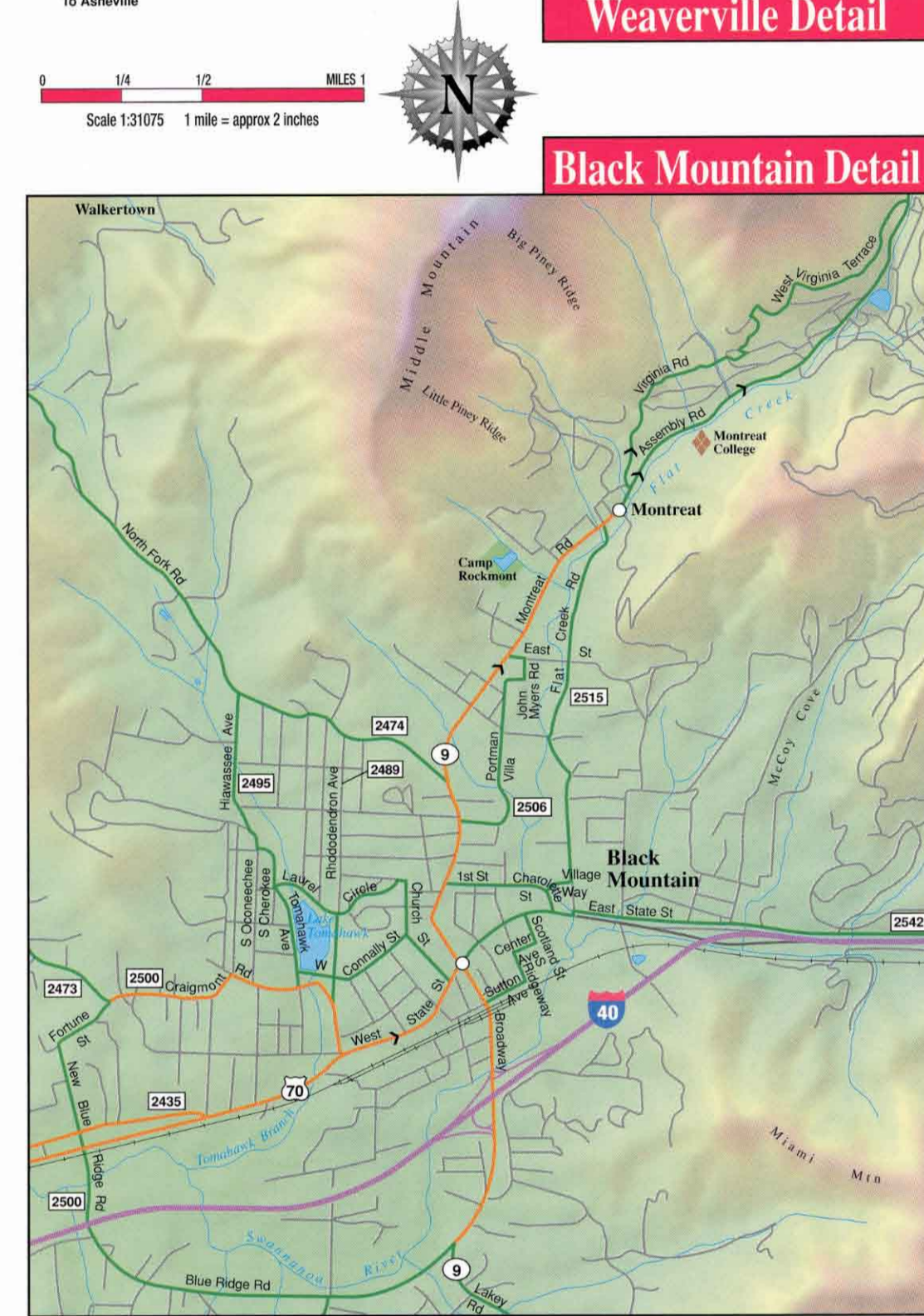
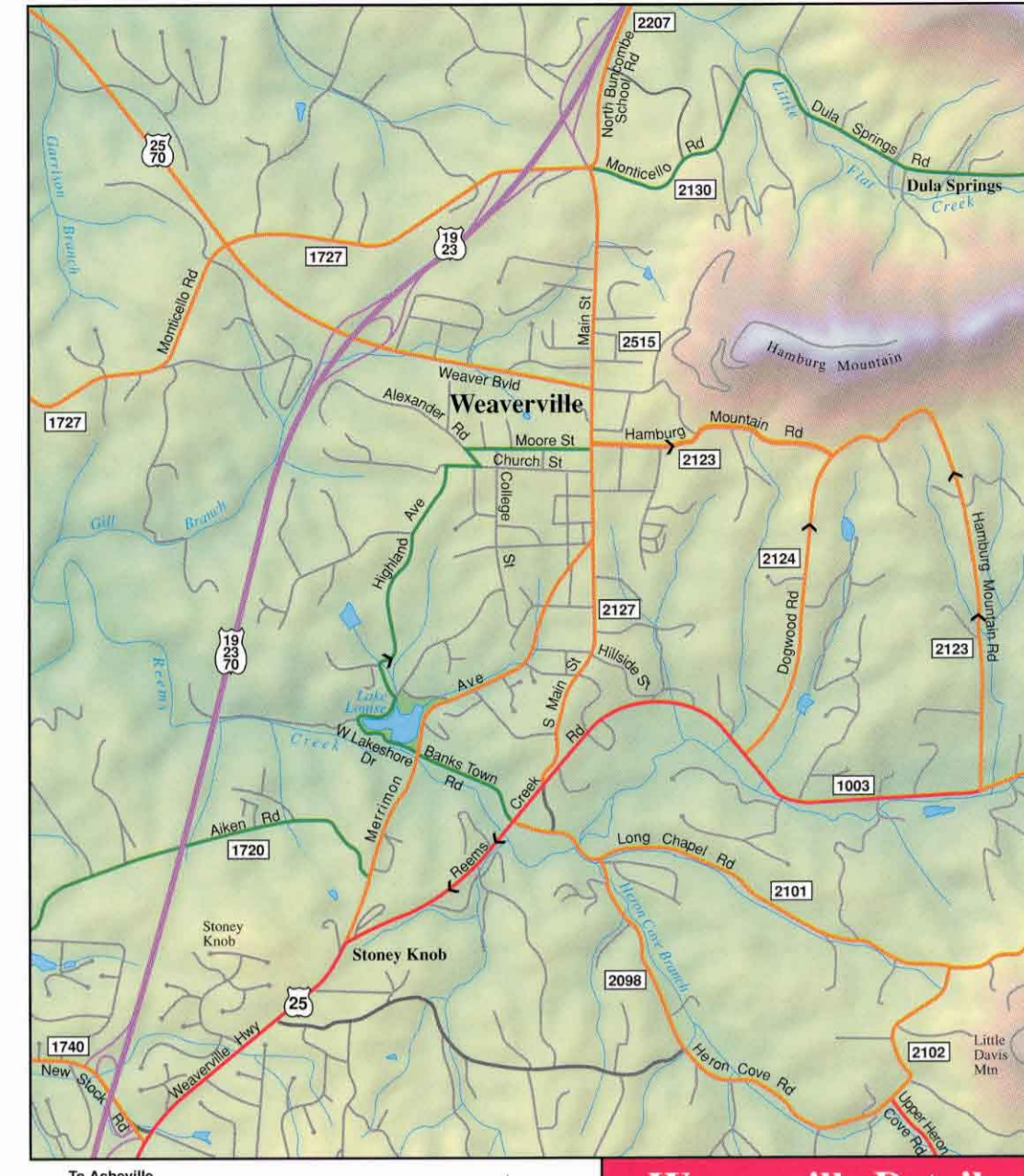
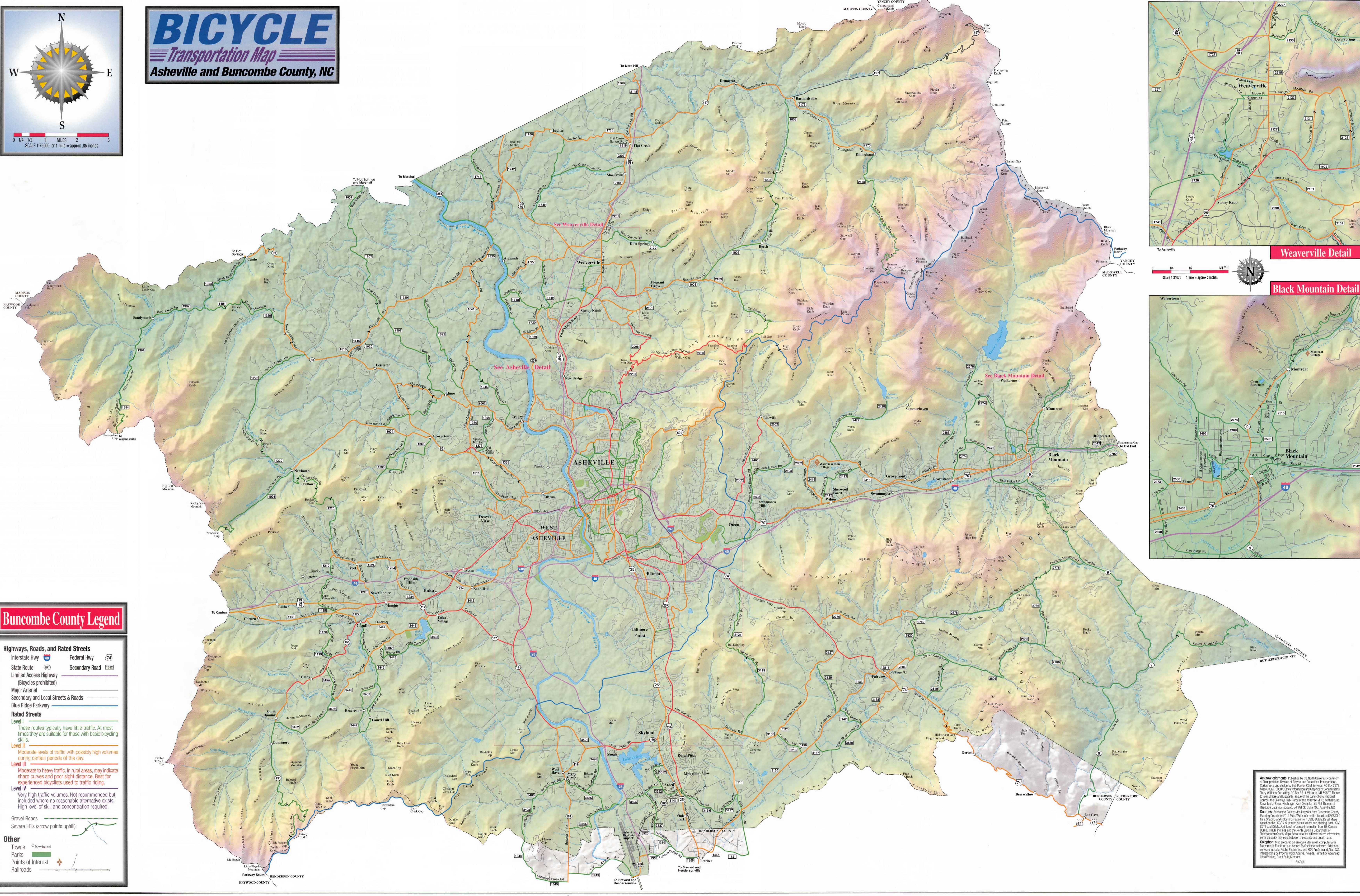


BICYCLE

Transportation Map

Asheville and Buncombe County, NC



Buncombe County Legend

- Highways, Roads, and Rated Streets**
- Interstate Hwy
 - State Route
 - Limited Access Highway (Bicycles prohibited)
 - Major Arterial
 - Secondary and Local Streets & Roads
 - Blue Ridge Parkway
- Rated Streets**
- Level I** These routes typically have little traffic. At most times they are suitable for those with basic bicycling skills.
 - Level II** Moderate levels of traffic with possibly high volumes during certain periods of the day.
 - Level III** Moderate to heavy traffic. In rural areas, may indicate sharp curves and poor sight distance. Best for experienced bicyclists used to traffic riding.
 - Level IV** Very high traffic volumes. Not recommended but included where no reasonable alternative exists. High level of skill and concentration required.
- Other**
- Gravel Roads
 - Severe Hills (arrow points uphill)
 - Towns
 - Newfound
 - Parks
 - Points of Interest
 - Railroads

Acknowledgments: Published by the North Carolina Department of Transportation, Division of Bicycle and Pedestrian Transportation. Cartography and design by Bob Proctor, C&G Services, PO Box 70712, Mountain View, NC 28057. Safety information and graphics by John Williams, Tracy Williams Consulting, PO Box 8711, Mountain View, NC 28057. Thanks to Tom Evans and Elizabeth Tongue of the Land of Sky Regional Council, the Buncombe State Farm of the Southern Mountain North Branch, Steve Metz, Susan Kitchener, Alan Deacon, and Neil Thomas of Mountain State Associates, 64 Hill St., Suite 100, Asheville, NC.

Sources: Buncombe County Map Network from Buncombe County Planning Department's 1:10,000 scale information based on 2002 GIS files. Shading and color information from USGS DEM. Detail from USGS 25000 scale 7.5 minute data, colors and shading from USGS 30000 scale 7.5 minute data, and North Carolina Department of Transportation County Maps. Because of the different source information, some irregularity may exist between the county and detail maps.

Colophon: Map prepared on an Apple Macintosh computer with Macromedia Freehand and Adobe Illustrator software. Additional software includes Adobe Photoshop and GIS ArcView and Arc GIS, Intergraph by Imprint, Color, Spares, Nevada, Printed by Advanced Litho Printing, Great Falls, Montana.