

Information about the May 2021 GO!NC Portal Home Page Refresh

In June of 2020, Esri announced a refresh of the subscription ArcGIS Online home page layout with the plan to retire the old format in 2021.

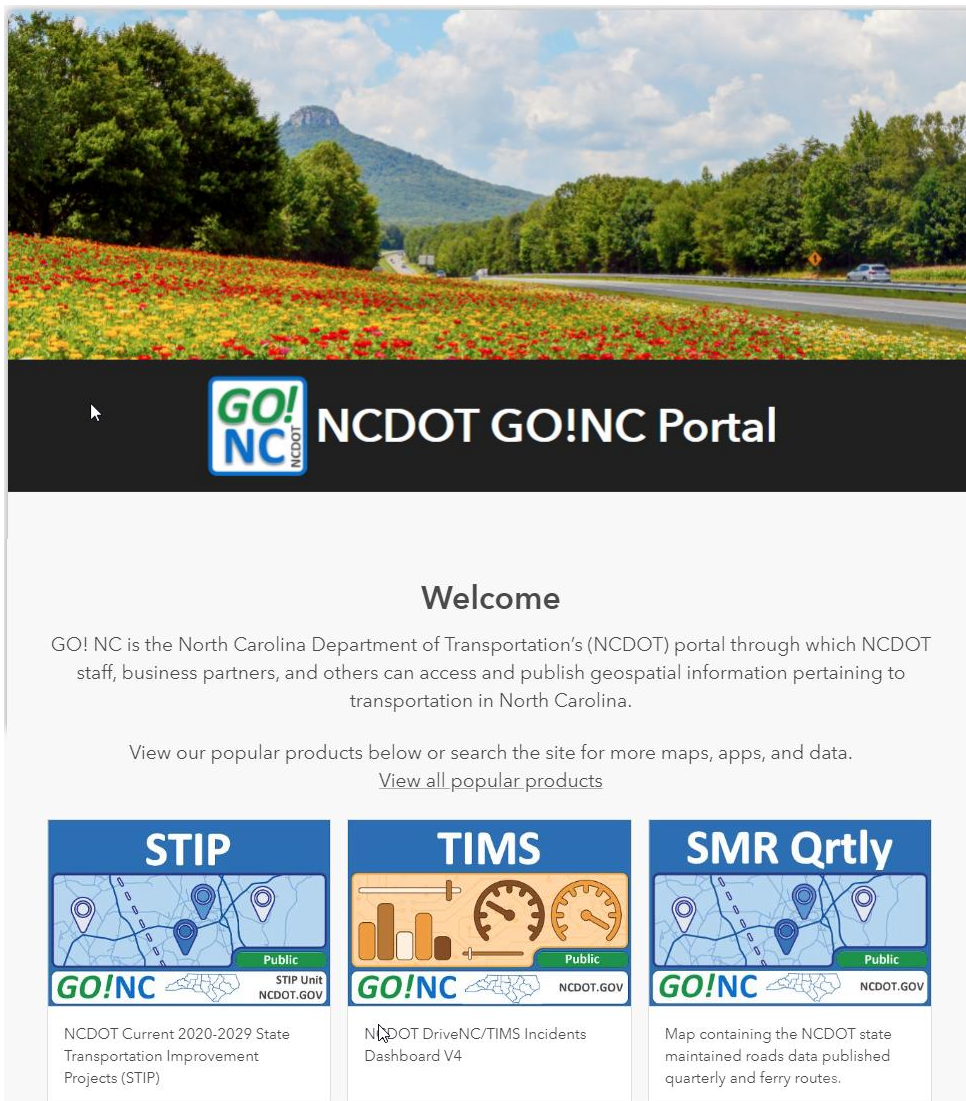
NCDOT has modified the GO!NC Portal home page using the new layout and will release the new page on **May 1, 2021**.

This change only impacts the GO!NC Portal home page (<https://ncdot.maps.arcgis.com>). All other pages, apps, and functionality available through the GO!NC web site remain the same.

The new portal page will include many of the links and resources provided on the current portal home page including Popular Maps and Apps, Weather & Incident Response Apps, and Other Information and Resources.

Please contact gishelp@ncdot.gov if you have any questions or comments.

New Page:






GO! NC NCDOT GO!NC Portal

Welcome


GO! NC is the North Carolina Department of Transportation's (NCDOT) portal through which NCDOT staff, business partners, and others can access and publish geospatial information pertaining to transportation in North Carolina.

View our popular products below or search the site for more maps, apps, and data.
[View all popular products](#)

STIP	TIMS	SMR Qrtly
 Public GO!NC STIP Unit NCDOT.GOV	 Public GO!NC NCDOT.GOV	 Public GO!NC NCDOT.GOV
NCDOT Current 2020-2029 State Transportation Improvement Projects (STIP)	NCDOT DriveNC/TIMS Incidents Dashboard V4	Map containing the NCDOT state maintained roads data published quarterly and ferry routes.

Information about the May 2021 GO!NC Portal Home Page Refresh

RoadNC SMR




Public

GO!NC NCDOT.GOV

NCDOT RoadNC Viewer Map containing the DAILY snapshot of NCDOT centerlines.

Structures




Public

GO!NC NCDOT.GOV

Web map representing North Carolina bridges and structures.

SDV




Public

GO!NC NCDOT.GOV

NCDOT Spatial Data Viewer (SDV) (v2)

Imagery




External Res.

GO!NC NCDOT.GOV

Satellite imagery for the world and high-resolution aerial imagery for many areas, with available layers.

HMIP



Public

GO!NC NCDOT.GOV

NCDOT 2021-2025 HMIP (Highway Maintenance Improvement Program) as approved by the

Weather & Incident Response

[View all](#)




Incident Response and Recovery

GO!NC

NCDOT Hurricane Florence & Michael Response Support Maps

TIMS



Public

GO!NC NCDOT.GOV

NCDOT DriveNC/TIMS Incidents Dashboard V4

Rd Incidents




Public

GO!NC NCDOT.GOV

Viewer providing access to NCDOT TIMS incidents and weather information.

Dashboard




Public

GO!NC NCDOT.GOV

NCDOT DriveNC/TIMS Event Incidents for Rain Even 11/11/2020

Snow/Ice



Public

GO!NC NCDOT.GOV

NCDOT DriveNC/TIMS Snow/Ice Map




Emergency Response and Recovery

GO!NC

Imagery captured before and after Hurricane Dorian to assist NCDOT with event response and recovery.

Winter



Public

GO!NC NCDOT.GOV

NCDOT Winter Weather Dashboard

Web App



External Res.

GO!NC NCDOT.GOV

Collection of weather-related maps and apps provided by NOAA NWS.

Information about the May 2021 GO!NC Portal Home Page Refresh

[GO!NC Documents/Thumbnails](#)

[Content Publication Standard](#)

[GIS Standards & Practices](#)

[NCDOT GIS Data Downloads](#)

The information contained in this website is provided as a public service.
The information available from this website is subject to change on a regular basis, without notice.

[NCDOT Disclaimers and Policies](#)

[NCDOT GIS Connect](#)

[ncdot.gov](#)

Work for NCDOT and want an account?

Sign [the User Agreement](#) to start the process.

Or contact gishelp@ncdot.gov.

[Guide to Signing in Using NCID](#)

[Trust Center](#)

[Contact Esri](#)

[Report Abuse](#)

[Contact Us](#)