09/08/99

TIP PROJECT: BR-0140

STATE	STATE PROJECT REFERENCE NO.	SHEET NO.	TOTAL SHEETS
N.C.	BR-0140	RW01	7

STATE OF NORTH CAROLINA
DIVISION OF HIGHWAYS

SURVEY CONTROL, EXISTING CENTERLINES, RIGHT OF WAY, EASEMENTS AND PROPERTY TIES

DAVIDSON COUNTY

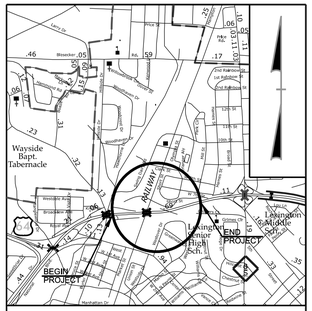

VICINITY MAP (NTS)

NAD 83/ 2011

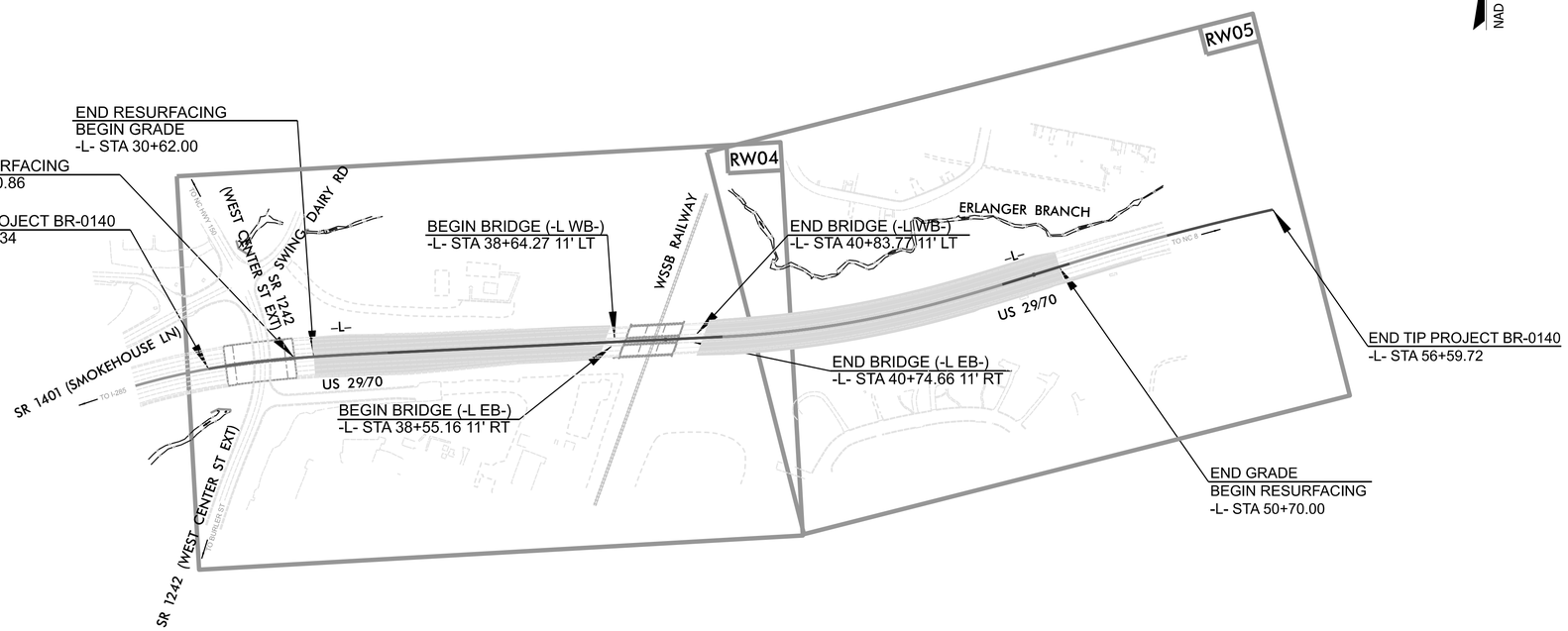

DOCUMENT NOT CONSIDERED FINAL UNLESS ALL SIGNATURES COMPLETED

GRAPHIC SCALES

Scale 1" = 200'

200' 0 200' 400'

DATUM DESCRIPTION

THE LOCALIZED COORDINATE SYSTEM DEVELOPED FOR THIS PROJECT IS BASED ON THE STATE PLANE COORDINATES ESTABLISHED BY NCDOT FOR MONUMENT "GPS-1"
WITH NAD 83/NA 2011 (CONUS) STATE PLANE GRID COORDINATES OF
NORTHING: 760824.8838 EASTING: 1626190.5472
ELEVATION: 778.108'
THE AVERAGE COMBINED GRID FACTOR USED ON THIS PROJECT (GROUND TO GRID) IS: 0.999891821
ALL LINEAR DIMENSIONS ARE LOCALIZED HORIZONTAL DISTANCES
VERTICAL DATUM USED IS NAVD 88

Prepared in the Office of:

LOCATION AND SURVEYS
DIVISION 9
403 POLO RD
WINSTON-SALEM, NC 27105

2024 STANDARD SPECIFICATIONS

RIGHT OF WAY DATE: *AUGUST 21, 2025*

LETTING DATE: *MAY 19, 2026*

PROFESSIONAL LAND SURVEYOR

NORTH CAROLINA PROFESSIONAL SEAL L-3877 LAND SURVEYOR MICHAEL L. MOTLEY

DocuSigned by: Michael L. Motley
FC6BEF170E29C40E...
01/14/2026
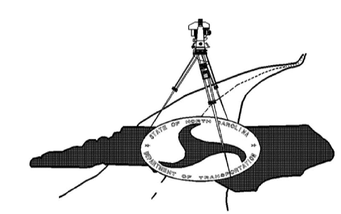
SIGNATURE: *DATE:*