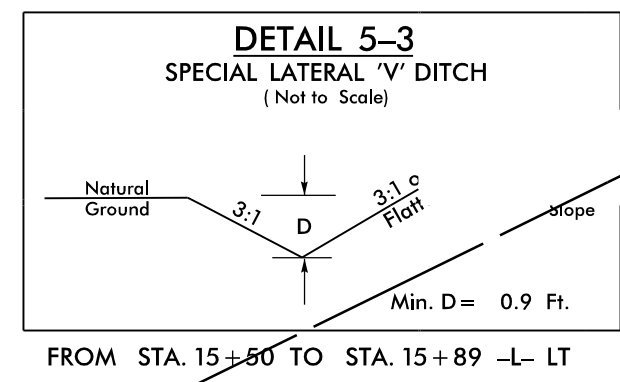
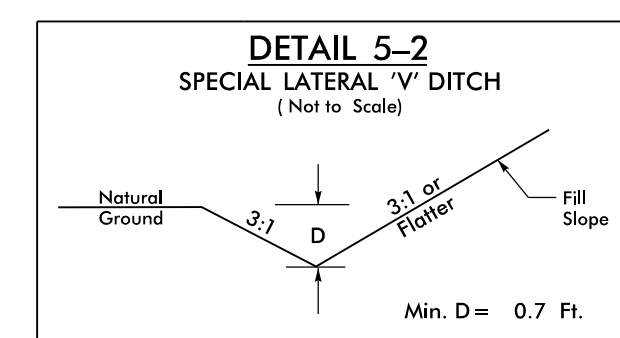
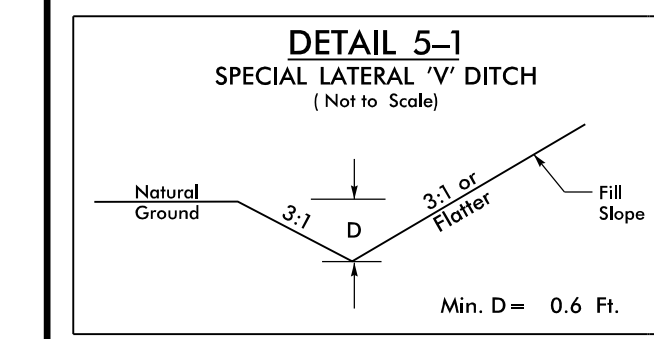
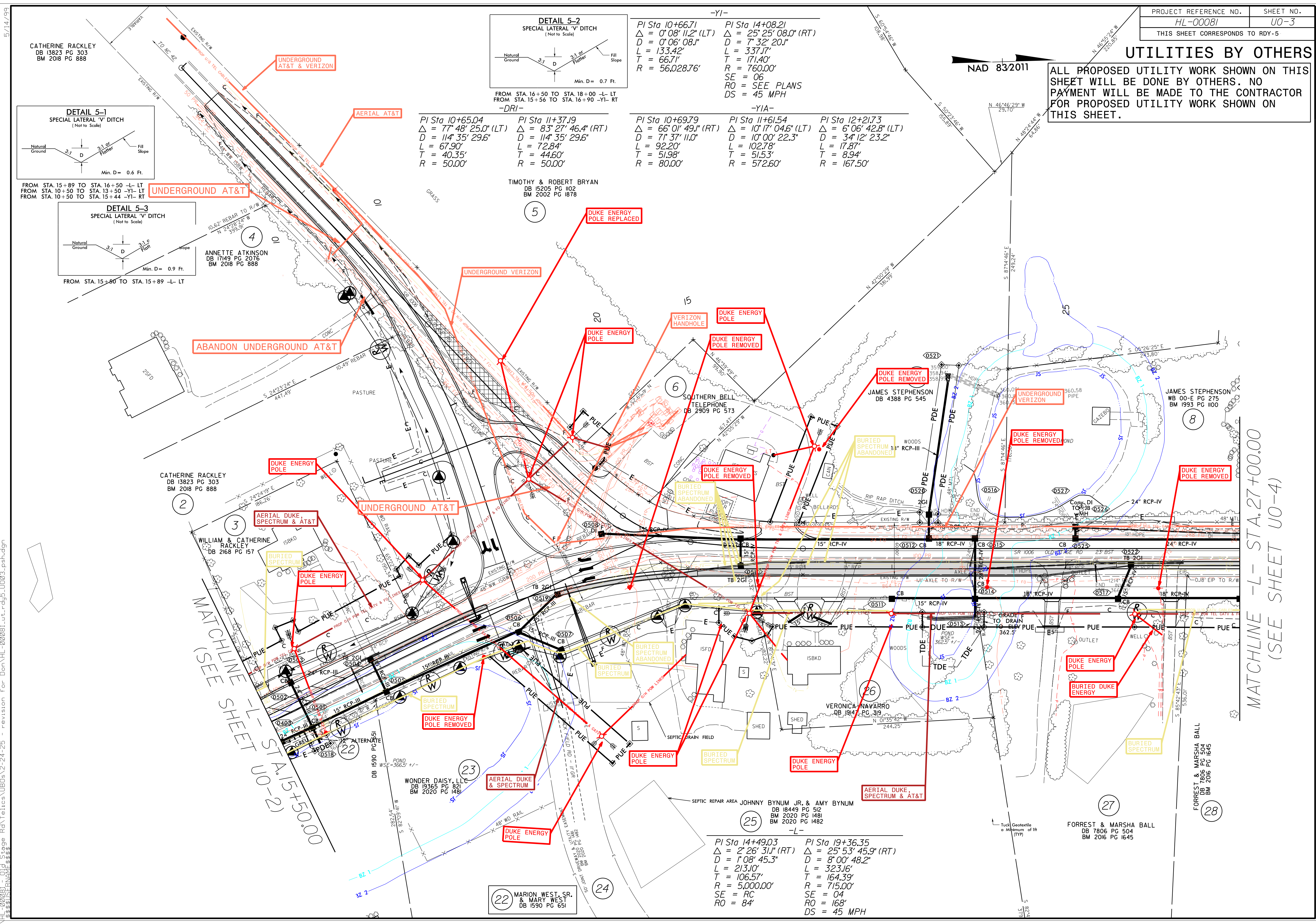


UTILITIES BY OTHERS

ALL PROPOSED UTILITY WORK SHOWN ON THIS SHEET WILL BE DONE BY OTHERS. NO PAYMENT WILL BE MADE TO THE CONTRACTOR FOR PROPOSED UTILITY WORK SHOWN ON THIS SHEET.



-DRI-

PI Sta 10+65.04 Δ = 77° 48' 25.0" (LT) D = 114' 35' 29.6" L = 67.90' T = 40.35' R = 50.00'	PI Sta 11+37.19 Δ = 83° 27' 46.4" (RT) D = 114' 35' 29.6" L = 72.84' T = 44.60' R = 50.00'
---	---

-Y1-

PI Sta 10+66.71 Δ = 0° 08' 11.2" (LT) D = 0' 06' 08.1" L = 133.42' T = 66.71' R = 56,028.76'	PI Sta 14+08.21 Δ = 25° 25' 08.0" (RT) D = 7' 32' 20.1" L = 337.17' T = 171.40' R = 760.00'
---	--

SE = 06
RO = SEE PLANS
DS = 45 MPH

-Y1A-

PI Sta 10+69.79 Δ = 66° 01' 49.1" (RT) D = 71' 37' 11.0" L = 92.20' T = 51.98' R = 80.00'	PI Sta 11+61.54 Δ = 10° 17' 04.6" (LT) D = 10' 00' 22.3" L = 102.78' T = 51.53' R = 572.60'	PI Sta 12+21.73 Δ = 6° 06' 42.8" (LT) D = 34' 12' 23.2" L = 17.87' T = 8.94' R = 167.50'
--	--	---

-L-

PI Sta 14+49.03 Δ = 2° 26' 31.1" (RT) D = 1' 08' 45.3" L = 213.10' T = 106.57' R = 5,000.00'	PI Sta 19+36.35 Δ = 25° 53' 45.9" (RT) D = 8' 00' 48.2" L = 323.16' T = 164.39' R = 715.00'
---	--

SE = RC
RO = 84'
SE = 04
RO = 168'
DS = 45 MPH

5/14/09
27-MAR-2025 18:47
Summit\H\00081\00081-01.dwg Stage Rd\Telics\UB0s\2-24-25 - revision for Don\HL-00081\ut-r-dj5_U003_psh.dgn
USER:RDM

MATCHLINE -L- STA. 27+00.00
(SEE SHEET U0-4)