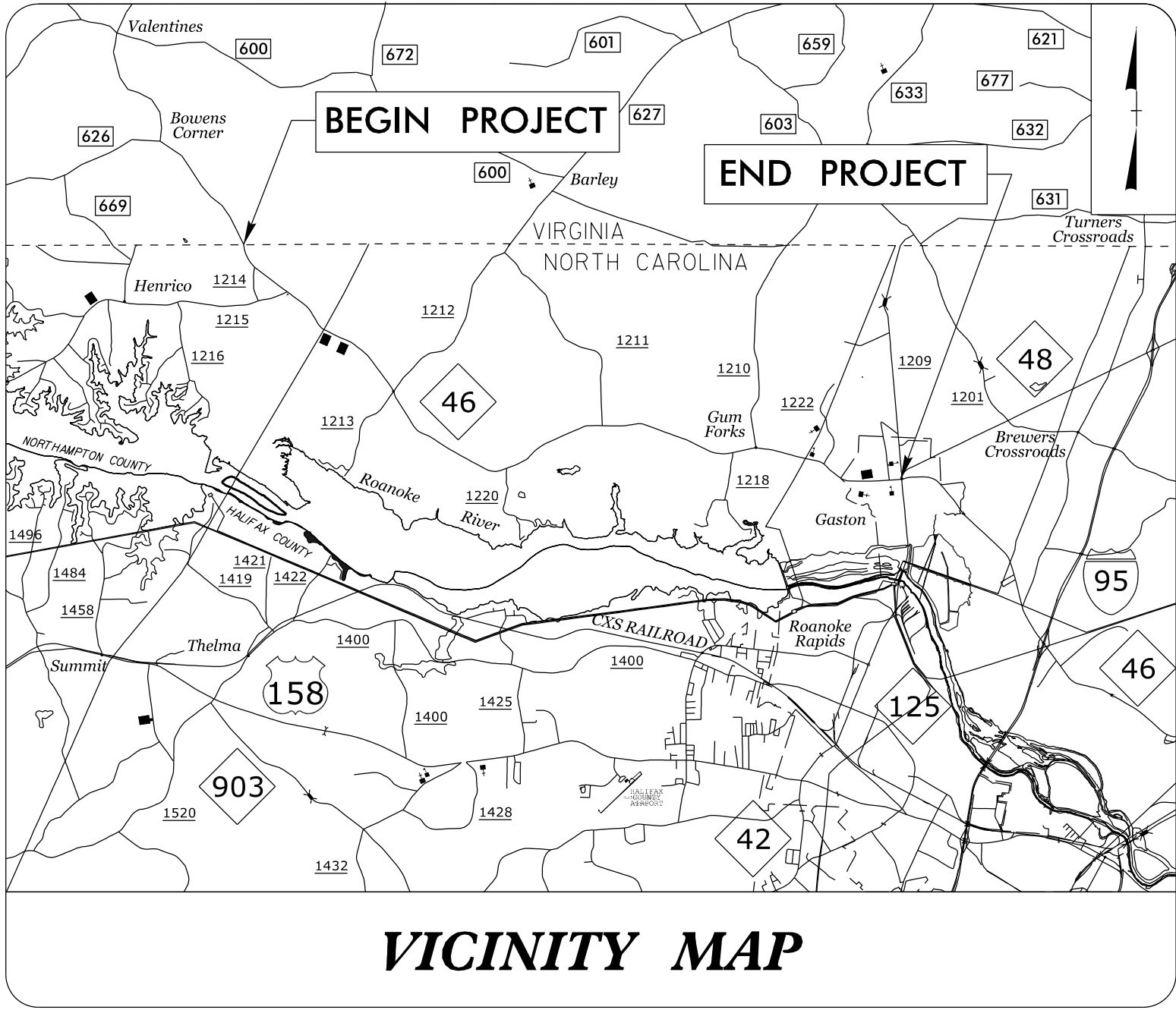


09/08/24

TIP PROJECT: R-5739

CONTRACT:




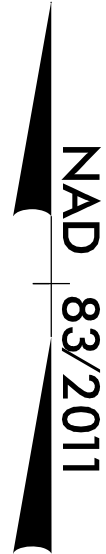
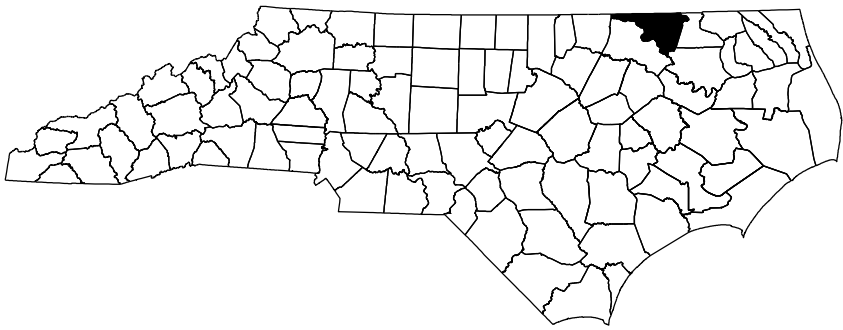
VICINITY MAP

STATE OF NORTH CAROLINA
DIVISION OF HIGHWAYS

NORTHAMPTON COUNTY

LOCATION: NC 46 FROM NC 48 IN GASTON TO
THE VIRGINIA STATE LINE

TYPE OF WORK: TRAFFIC SIGNAL



DOCUMENT NOT CONSIDERED FINAL
UNLESS ALL SIGNATURES COMPLETED

INDEX OF PLANS

Sheet #	Reference #	Location /Description
Sig. 1.0	-----	Title Sheet
Sig. 2.0-2.1	01-0129	NC 46(Lawrenceville Rd /Garysburg Rd) at NC 48 (Pleasant Hill Rd /Roanoke Rapids Rd)

LEGEND

- #### SIGNAL INVENTORY NUMBER

INTELLIGENT TRANSPORTATION AND SIGNALS UNIT

Contacts:

Zachary Little, PE – Eastern Region Signals Engineer
Todd Joyce, PE – Signal Equipment Design Engineer

Prepared for the North Carolina Department of Transportation
In the Office of:




VHB Engineering NC, P.C. (C-3705)
940 Main Campus Drive, Suite 500
Raleigh, NC 27606
919.829.0328

Refer to Roadway Standard
Drawings NCDOT” dated
January 2024 and Standard
Specifications for Roads
and Structures” dated
January 2024.

Burke Evans, PE
PROJECT ENGINEER


Jianxin(Justine) Ma, PE PTOE
PROJECT DESIGN ENGINEER

SEAL



DocuSigned by
Jianxin Ma
0276195308144AF...
10/28/2024
SIGNATURE DATE

DIVISION OF HIGHWAYS
TRANSPORTATION MOBILITY
AND SAFETY DIVISION



750 N. Greenfield Parkway, Garner, NC 27529