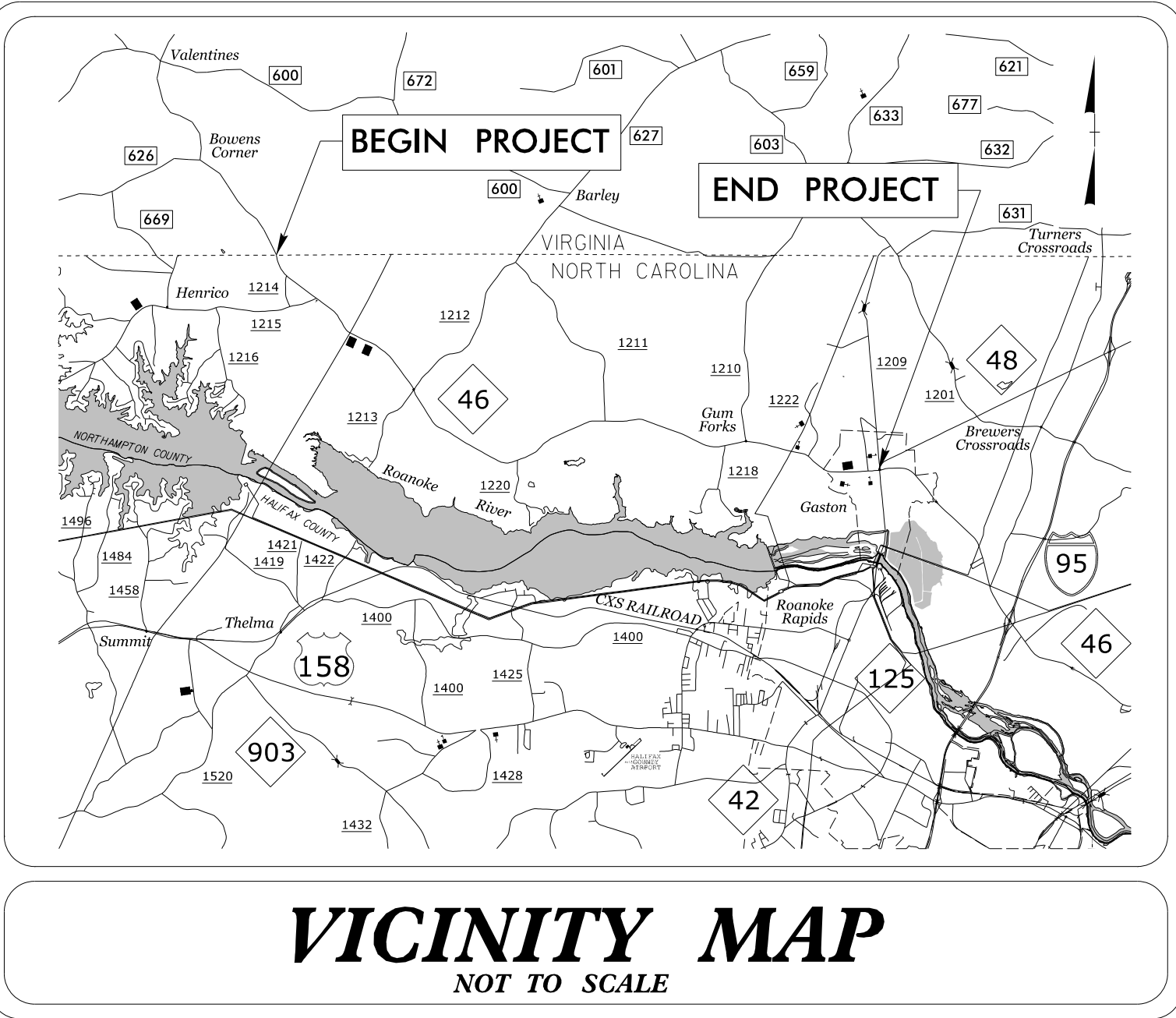
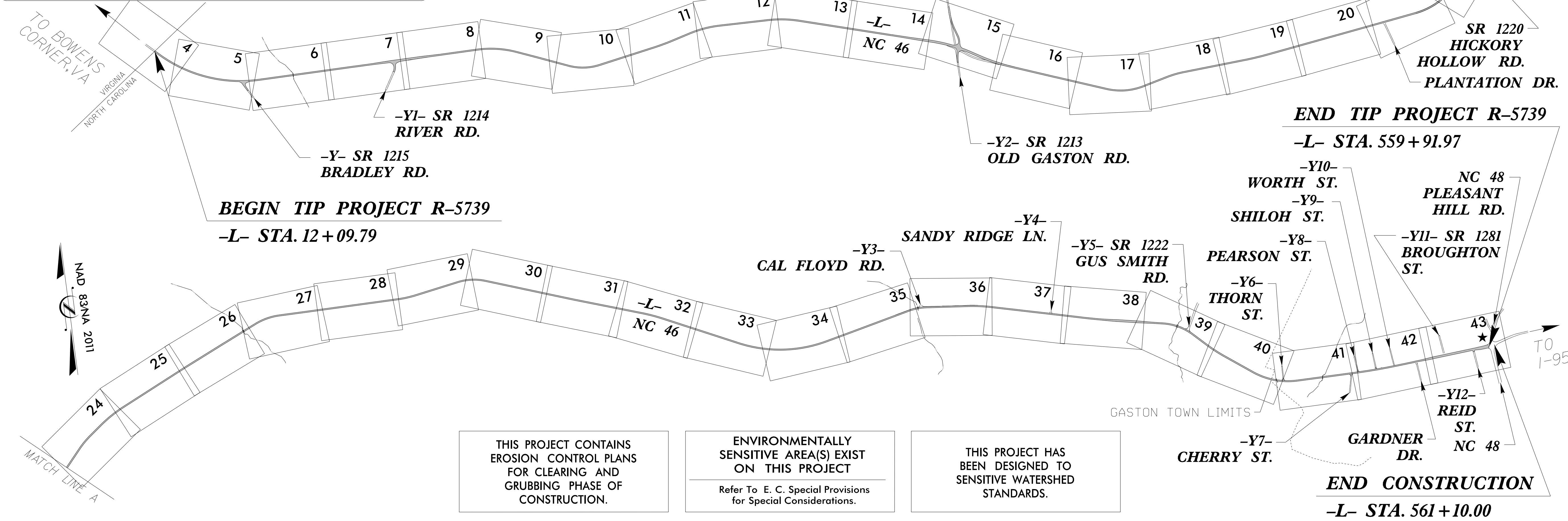


STATE	STATE PROJECT REFERENCE NO.	SHEET NO.	TOTAL SHEETS
N.C.	R-5739	EC-1	
STATE PROJ.NO.	F.A.PROJ.NO.	DESCRIPTION	



STATE OF NORTH CAROLINA  
DIVISION OF HIGHWAYS  
PLAN FOR PROPOSED  
HIGHWAY EROSION CONTROL  
NORTHAMPTON COUNTY  
LOCATION: NC 46 FROM THE VIRGINIA STATE LINE  
TO NC 48 IN GASTON  
UPGRADE AND WIDEN EXISTING FACILITY  
TYPE OF WORK: GRADING, DRAINAGE, PAVING,  
STRUCTURES, AND SIGNALS

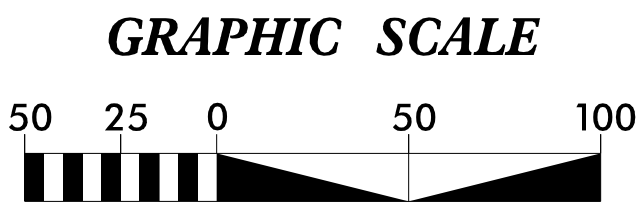


THIS PROJECT CONTAINS  
EROSION CONTROL PLANS  
FOR CLEARING AND  
GRUBBING PHASE OF  
CONSTRUCTION.


ENVIRONMENTALLY  
SENSITIVE AREA(S) EXIST  
ON THIS PROJECT

Refer To E. C. Special Provisions  
for Special Considerations.

THIS PROJECT HAS  
BEEN DESIGNED TO  
SENSITIVE WATERSHED  
STANDARDS.



THESE EROSION AND SEDIMENT CONTROL PLANS COMPLY WITH  
THE APPLICABLE REGULATIONS SET FORTH BY THE NCG 010000  
GENERAL STORMWATER CONSTRUCTION PERMIT ISSUED BY THE  
NORTH CAROLINA DEPARTMENT OF ENVIRONMENTAL QUALITY  
DIVISION OF ENERGY, MINERAL, AND LAND RESOURCES.



Prepared in the Office of:  
**TGS ENGINEERS**  
706 HILLSBOROUGH ST. - SUITE 200  
RALEIGH, NC 27603

Designed by:  
**Ben Henegar, PE** 3564  
NAME LEVEL III CERTIFICATION NO.

Roadway Standard Drawings

The "Roadway Standard Drawings"- Roadway Design Unit - N. C.  
Department of Transportation - Raleigh, N. C., dated January 2024  
and the latest revision thereto are applicable to this project and by  
reference hereby are considered a part of these plans.