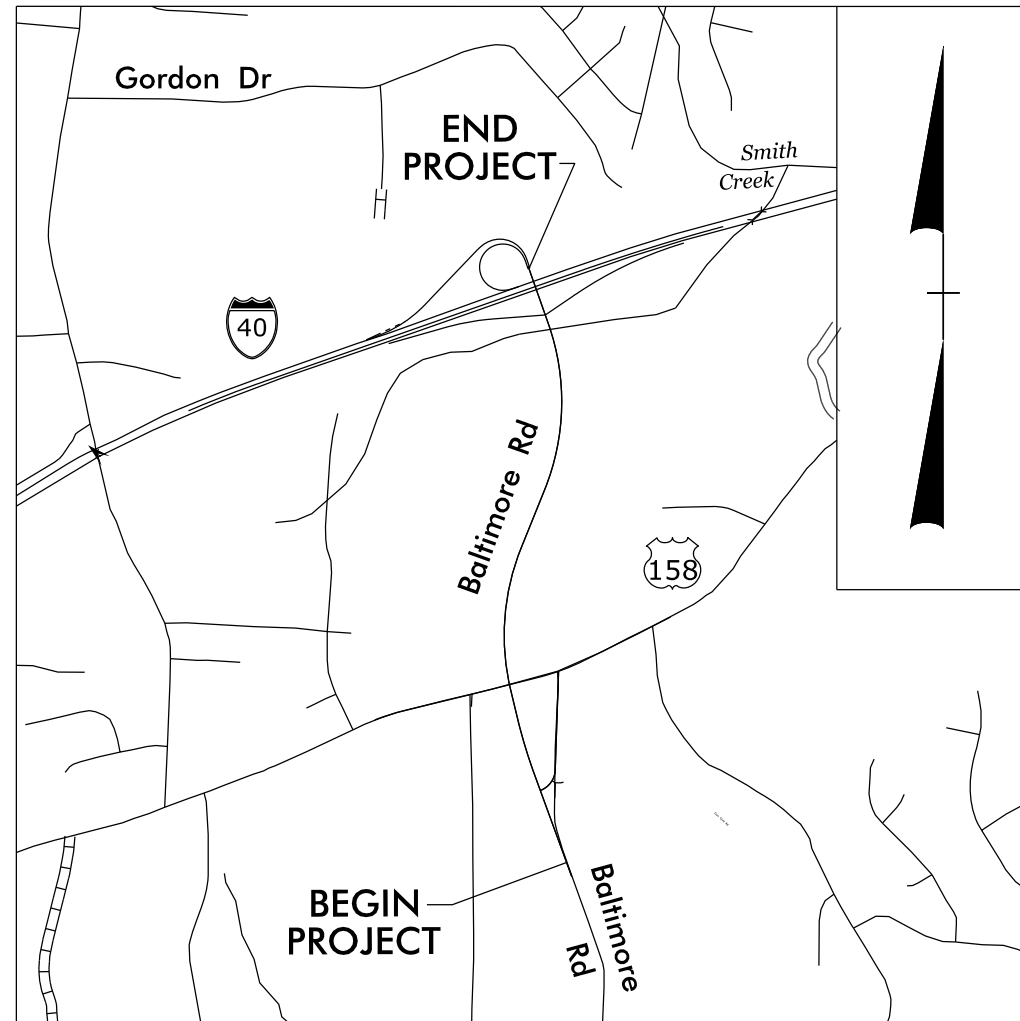


Project: U-6187

Project No.	Sheet No.
U-6187	Sig. 1.0

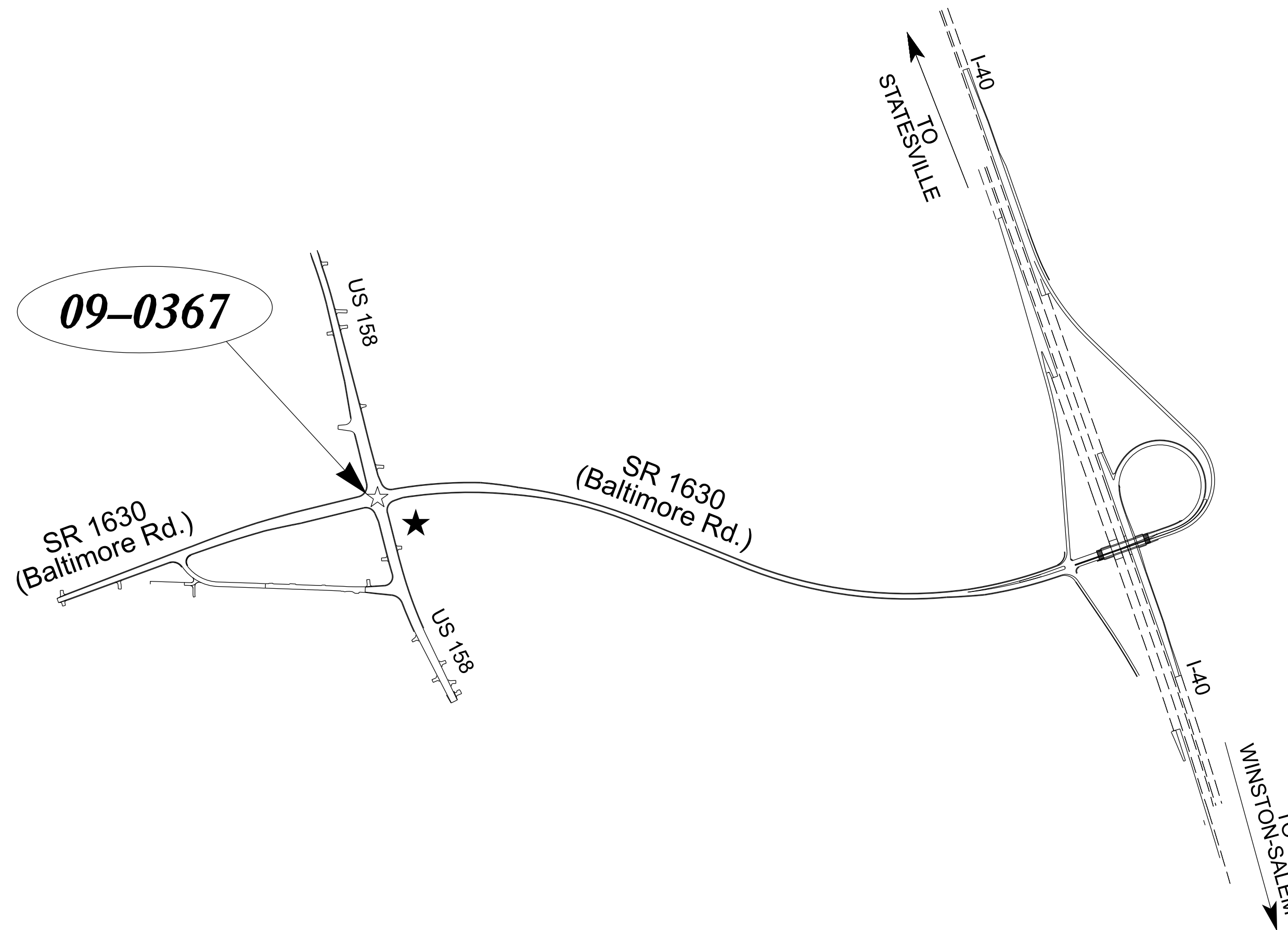
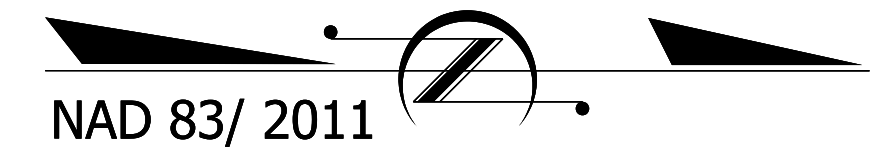
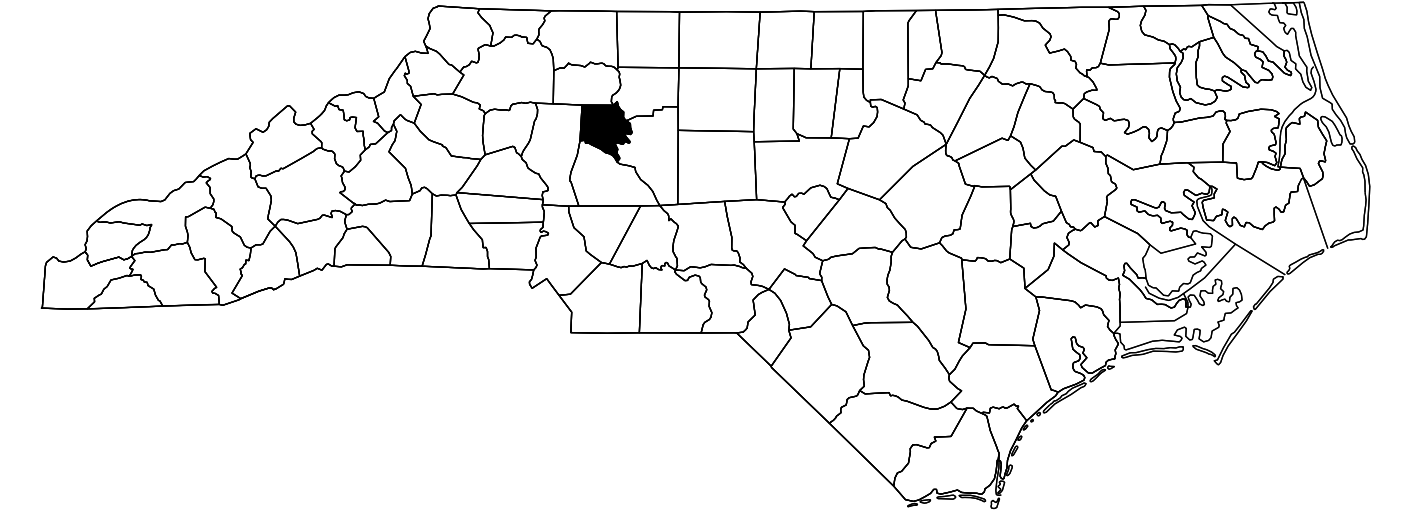
VICINITY



# STATE OF NORTH CAROLINA DIVISION OF HIGHWAYS DAVIE COUNTY

LOCATION: *REALIGNMENT AND EXTENSION OF SR 1630  
(BALTIMORE ROAD) FROM SOUTH OF US 158  
TO A NEW INTERCHANGE AT I-40*

TYPE OF WORK: Traffic Signal




Refer to "Roadway Standard Drawings  
NCDOT" dated January 2024 and  
"Standard Specifications for Roads  
and Structures" dated January 2024.

## TRANSPORTATION SYSTEMS MANAGEMENT & OPERATIONS

Contacts:

Robert J. Ziemba, PE - Central Region Signals Engineer  
Todd Joyce, PE - Signal Equipment Design Engineer

Prepared in the Office of:  
DIVISION OF HIGHWAYS  
TRANSPORTATION MOBILITY & SAFETY DIVISION



TSMO Unit  
750 N. Greenfield Pkwy, Garner, NC 27529

### Index of Plans

Sheet #	Reference #	Location/Description
Sig. 1.0	-----	Title Sheet
Sig. 2.0-2.3	09-0367	US 158 at SR 1630 (Baltimore Rd.)
M1A-M9	-----	Standard Metal Pole Details