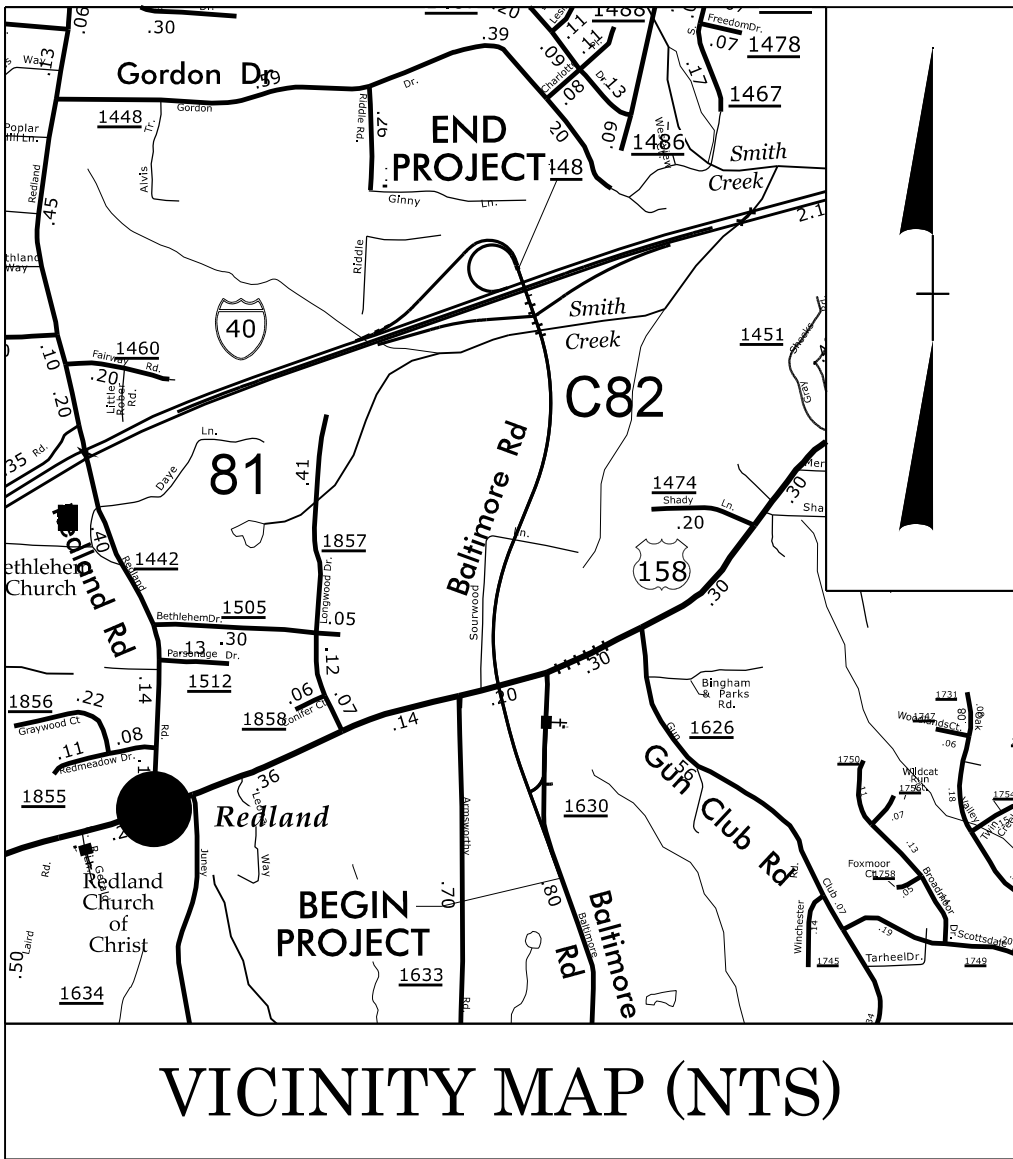


09/08/09

TIP PROJECT: U-6187

CONTRACT: C205093



VICINITY MAP (NTS)

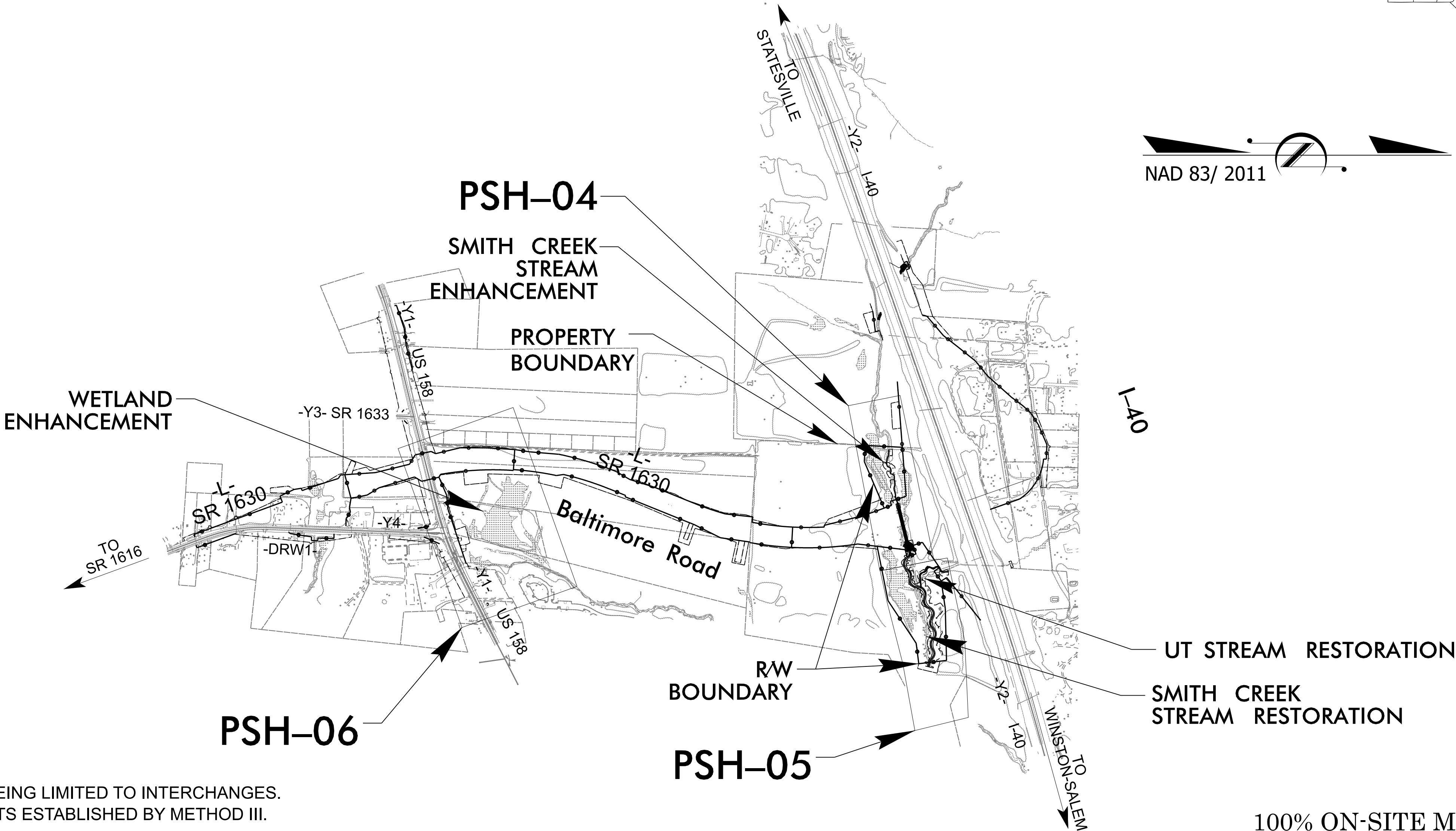
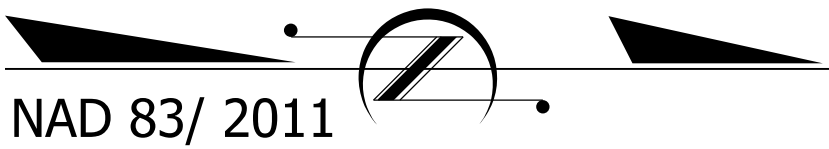
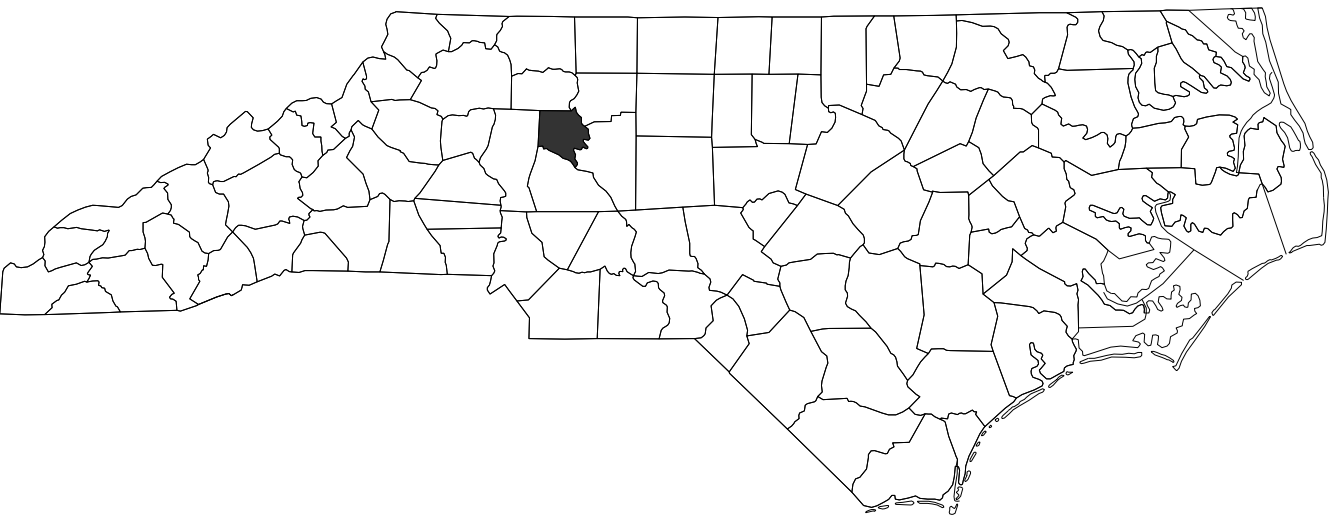
STATE OF NORTH CAROLINA
DIVISION OF HIGHWAYS

PLAN FOR ON-SITE MITIGATION REPAIR
DAVIE COUNTY

LOCATION: *REALIGNMENT AND EXTENSION OF SR 1630
(BALTIMORE ROAD) FROM SOUTH OF US 158
TO A NEW INTERCHANGE AT I-40*

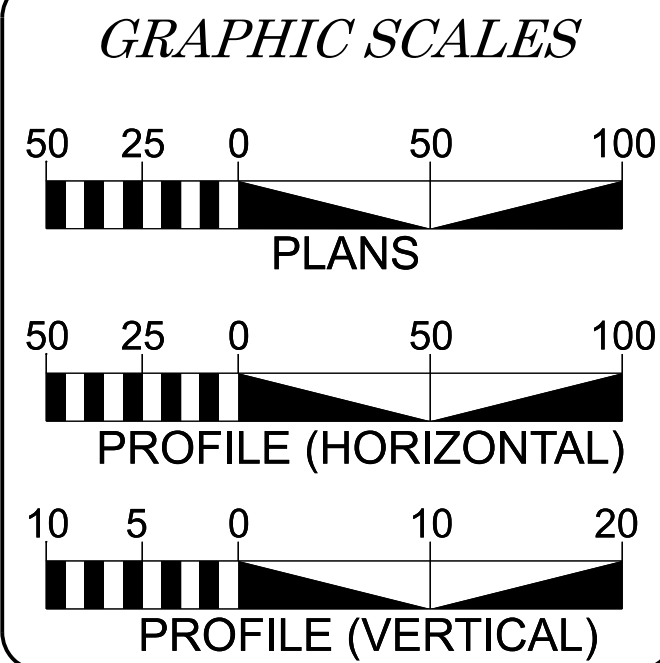
TYPE OF WORK: *STREAM AND WETLAND RESTORATION*

STATE	STATE PROJECT REFERENCE NO.	SHEET NO.	TOTAL SHEETS
N.C.	U-6187	OSM-1	
STATE PROJ. NO.	F. A. PROJ. NO.	DESCRIPTION	
48647.1.1		PE	
48647.2.2		UTIL.	
48647.2.3		R/W	
48647.3.1		CONST.	



THIS PROJECT IS NOT WITHIN A MUNICIPAL BOUNDARY.
THIS IS A CONTROL OF ACCESS PROJECT WITH ACCESS TO I-40 BEING LIMITED TO INTERCHANGES.
CLEARING ON THIS PROJECT SHALL BE PERFORMED TO THE LIMITS ESTABLISHED BY METHOD III.

100% ON-SITE MITIGATION PLANS



PROJECT LENGTH

STREAM ENHANCEMENT:
SMITH CREEK R1 = 480 LF

STREAM RESTORATION:
SMITH CREEK R2 = 1,084 LF

UT = 355 LF

NCDOT Contact: RYAN C. NEWCOMB, PE
Prepared in the Office of:

2024 STANDARD SPECIFICATIONS

RIGHT OF WAY DATE:
MAY 31, 2024

LETTING DATE:
OCTOBER 21, 2025

Miranda Salzler, PE
PROJECT ENGINEER

Thomas Culpepper, EI
PROJECT DESIGN ENGINEER

HYDRAULICS ENGINEER

SEAL
033180
ENGINEER
MIRANDA LOUISE SALZLER

Miranda Salzler, PE
SIGNATURE

