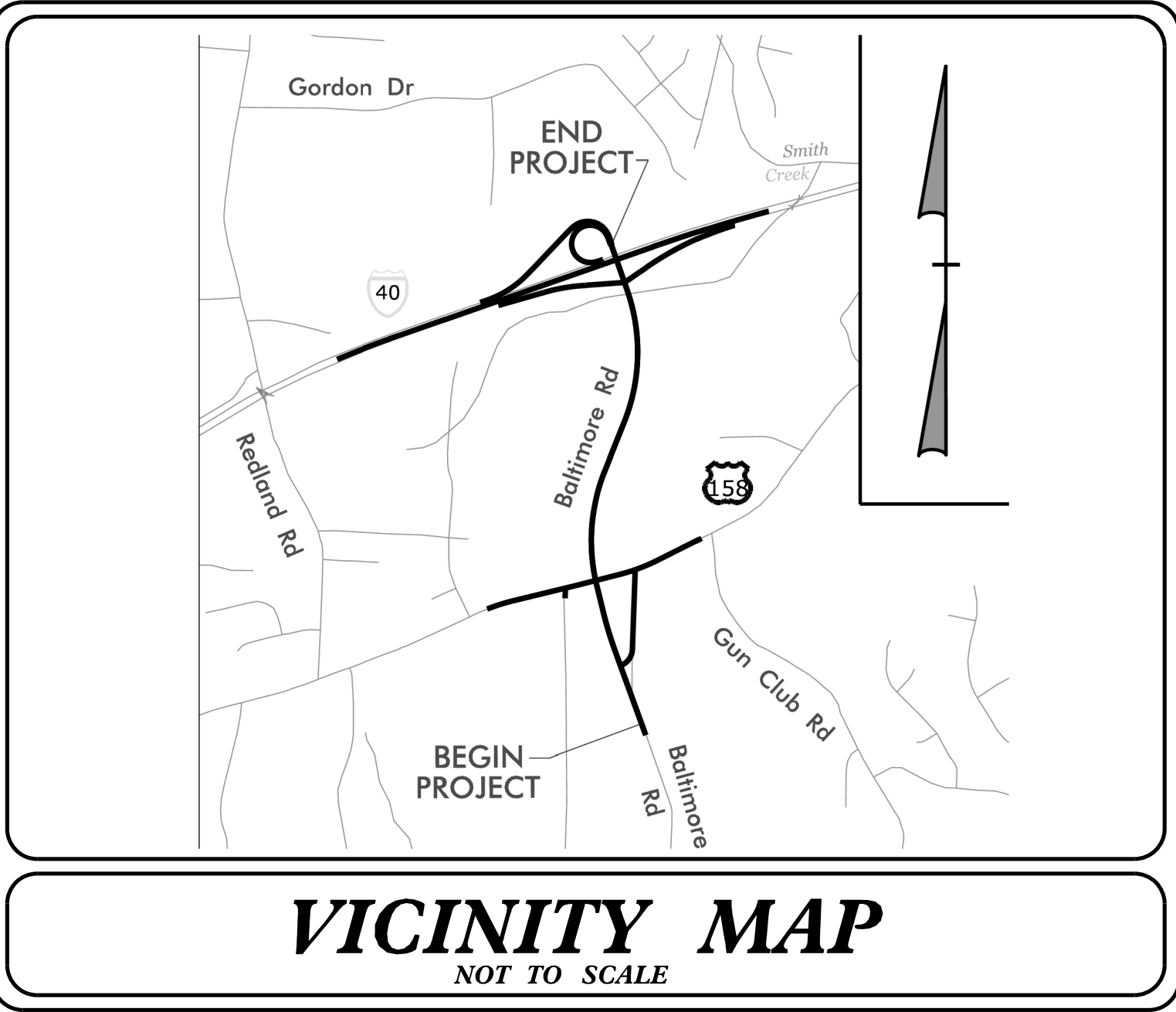


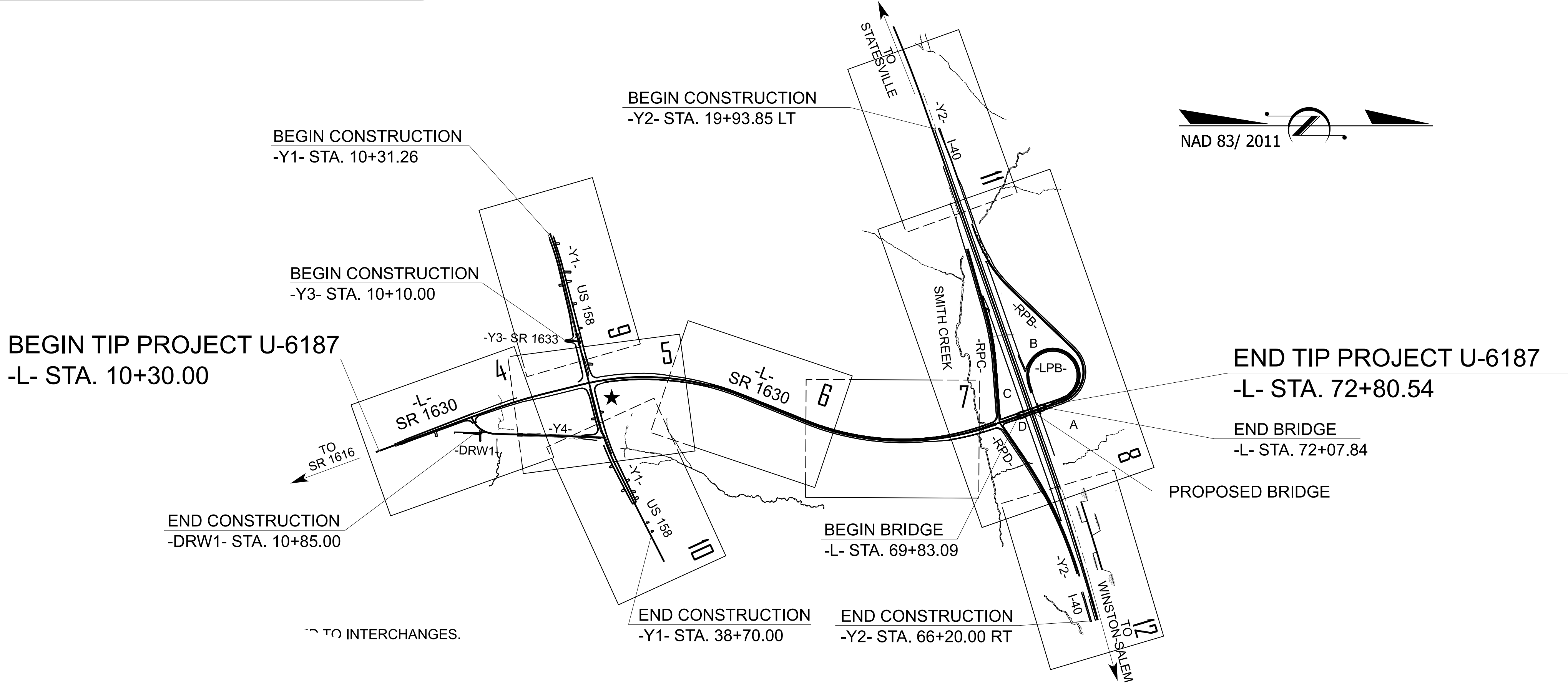
STATE	STATE PROJECT REFERENCE NO.	SHEET NO.	TOTAL SHEETS
N.C.	U-6187	EC-1	
STATE PROJ. NO.	F.A. PROJ. NO.	DESCRIPTION	
48647.1.1		PE	

TIP PROJECT: U-6187

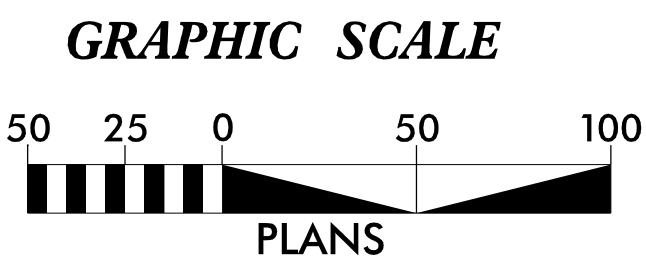


STATE OF NORTH CAROLINA  
DIVISION OF HIGHWAYS  
PLAN FOR PROPOSED  
HIGHWAY EROSION CONTROL  
DAVIE COUNTY

LOCATION: *REALIGNMENT AND EXTENSION OF SR 1630  
(BALTIMORE ROAD) FROM SOUTH OF US 158  
TO A NEW INTERCHANGE AT I-40*  
TYPE OF WORK: *GRADING, PAVING, DRAINAGE, AND STRUCTURES*



THIS PROJECT CONTAINS  
EROSION CONTROL PLANS  
FOR CLEARING AND  
GRUBBING PHASE OF  
CONSTRUCTION.



THESE EROSION AND SEDIMENT CONTROL PLANS COMPLY  
WITH THE REGULATIONS SET FORTH BY THE  
NCG-010000 GENERAL STORMWATER CONSTRUCTION PERMIT  
ISSUED BY THE NORTH CAROLINA DEPARTMENT OF  
ENVIRONMENTAL QUALITY DIVISION OF ENERGY,  
MINERAL, AND LAND RESOURCES.



VHB Engineering NC, P.C. (C-3705)  
940 Main Campus Drive, Suite 500  
Raleigh, NC 27606



Prepared In the Office of:  
VHB Engineering NC, P.C. (C-3705)  
940 Main Campus Drive, Suite 500  
Raleigh, NC 27606

Designed by:  
**ERIC BERGER, PE** **4036**  
NAME LEVEL III CERTIFICATION NO.

Roadway Standard Drawings  
The "Roadway Standard Drawings"- Roadway Design Unit - N. C.  
Department of Transportation - Raleigh, N. C., dated January 2024  
and the latest revision thereto are applicable to this project and by  
reference hereby are considered a part of these plans.