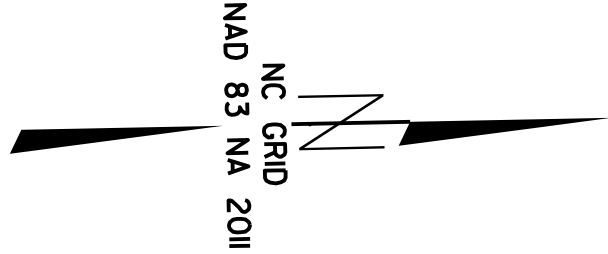


SEE SHEET RW02C-13  
FOR FURTHER ALIGNMENT  
AND CONTROL DETAILS

# SECONDARY SURVEY CONTROL SHEET

W/ EXISTING CENTERLINE ALIGNMENTS PRIOR TO CONSTRUCTION

MATCHLINE SHEET RW02C-11



MATCHLINE SHEET RW02C-12



I, MICHAEL L. MOTSINGER, PLS, CERTIFY THAT THE SECONDARY BASELINE CONTROL FOR THIS PROJECT WAS COMPLETED UNDER MY DIRECT AND RESPONSIBLE CHARGE FROM AN ACTUAL SURVEY MADE UNDER MY SUPERVISION UTILIZING PRIMARY GPS CONTROL SET BY OTHERS; THAT ALL HORIZONTAL CLOSURES HAD A MINIMUM RATIO OF PRECISION OF 1:20,000 (CLASS AA) AND VERTICAL ACCURACY TO 1:10,000 (CLASS A). FIELD WORK WAS PERFORMED FROM JANUARY 2020 TO FEBRUARY 2020, AND ALL COORDINATES ARE BASED ON NAD 83/NA 2011 AND ALL ELEVATIONS ARE BASED ON NAVD 88; THAT THIS SURVEY WAS PERFORMED TO MEET THE REQUIREMENTS OF 21NCAC 56.1600 AS APPLICABLE.

THIS 6TH DAY OF NOVEMBER, 2024.

DocuSigned by:  
*Michael L. Motsinger*  
FOR RW02C-12C-11E  
PROFESSIONAL LAND SURVEYOR L-3877


## NOTES:

1. THE PROPOSED ALIGNMENT CONTROL DATA FOR THIS PROJECT HAS BEEN COMPILED FROM VARIOUS SOURCES. IF FURTHER INFORMATION REGARDING PROJECT CONTROL IS NEEDED, PLEASE CONTACT THE LOCATION AND SURVEYS UNIT.

U-6187

R/W 02C-6

NORTH CAROLINA  
DEPARTMENT  
OF TRANSPORTATION



PROFESSIONAL LAND  
SURVEYOR

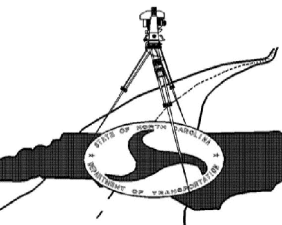


DOCUMENT NOT CONSIDERED  
FINAL UNLESS ALL SIGNATURES  
ARE COMPLETED

2024 STANDARD  
SPECIFICATIONS

**TIP PROJECT: U-6187**  
County: Davie

PREPARED FOR



LOCATION AND  
SURVEYS UNIT

PREPARED BY:  
LOCATION AND SURVEYS  
DIVISION 9  
403 POLO RD  
WINSTON-SALEM, NC 27105