

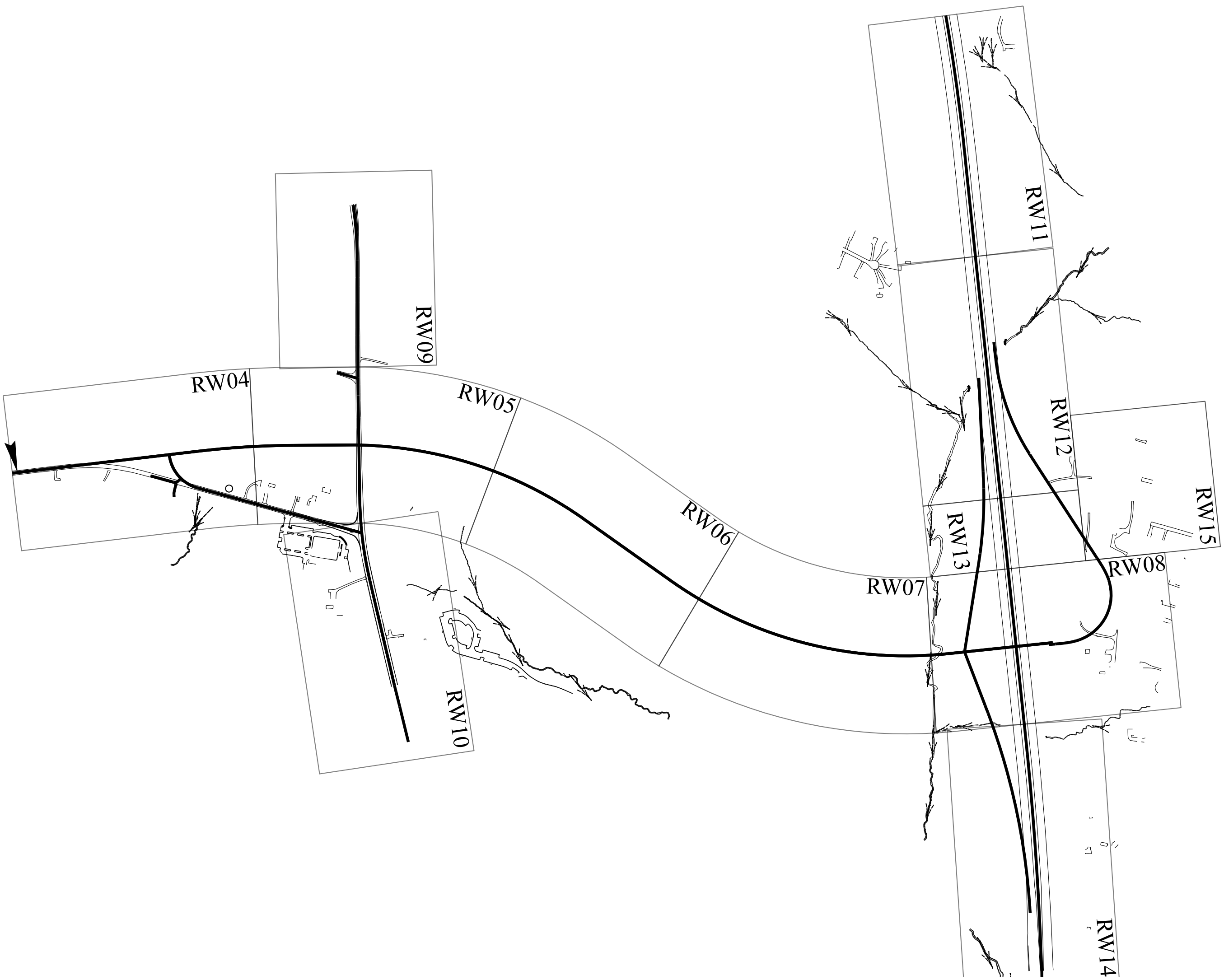
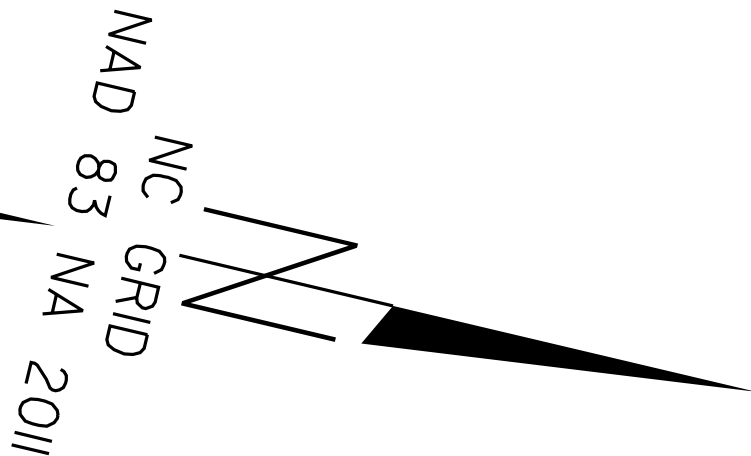
TIP PROJECT: U-6187

STATE OF NORTH CAROLINA  
DIVISION OF HIGHWAYS

SURVEY CONTROL, EXISTING CENTERLINES,  
RIGHT OF WAY, EASEMENTS AND PROPERTY TIES

DAVIE COUNTY

STATE NO.	STATE PROJECT REFERENCE NO.	SHEET NO.	TOTAL SHEETS
N.C.	U-6187	RW01	14



DOCUMENT NOT CONSIDERED FINAL  
UNLESS ALL SIGNATURES COMPLETED


GRAPHIC SCALES



DATUM DESCRIPTION

THE LOCALIZED COORDINATE SYSTEM DEVELOPED FOR THIS PROJECT  
IS BASED ON THE STATE PLANE COORDINATES ESTABLISHED BY  
NCDOT FOR MONUMENT "GPS-4"  
WITH NAD83/NA2011 STATE PLANE GRID COORDINATES OF  
NORTHING: 822655.8493' EASTING: 1567432.2222'  
ELEVATION: 786.84'  
THE AVERAGE COMBINED GRID FACTOR USED ON THIS PROJECT  
(GROUND TO GRID) IS: 0.999925587338  
ALL LINEAR DIMENSIONS ARE LOCALIZED HORIZONTAL DISTANCES  
VERTICAL DATUM USED IS NAVD 88

Prepared in the Office of:



2024 STANDARD SPECIFICATIONS

RIGHT OF WAY DATE:  
May 13, 2024

LETTING DATE:  
Oct. 21, 2025

PROFESSIONAL LAND  
SURVEYOR



DocuSigned by:  
*Mark A. Parris*  
F1570CB85C7248A...  
SIGNATURE: DATE: 5/30/2025 | 5:30:56 AM PDT

