Docusign Envelope ID: A6748FC7-C916-4D60-BE11-9163976BB473

PAVEMENT SCHEDULE	
C1	3" TYPE S9.5C
C2	VAR. TYPE S9.5C
D1	4" TYPE I19.0C
D2	VAR. TYPE I19.0C
E1	5.5" TYPE B25.0C
E2	VAR. TYPE B25.0C
R1	1'-6" CURB AND GUTTER
R2	2'-6" CURB AND GUTTER
R3	EXPRESSWAY GUTTER
R4	8" X 12" CONCRETE CURB
T	EARTH MATERIAL
U	EXISTING PAVEMENT
V1	MILLING BITUMINOUS PAVEMENT. 1.5" DEPTH
V2	MILLING BITUMINOUS PAVEMENT. 0" TO 1.5" DEPTH
W	VAR. DEPTH ASPHALT PAVEMENT

NOTE: PAVEMENT EDGE SLOPES ARE 1:1 UNLESS SHOWN OTHERWISE.

PROJECT REFERENCE NO.	SHEET NO.
U-4700CC	2A-3

ROADWAY DESIGN ENGINEER
9/3/2025 | 7:26:35 AM PDT
NORTH CAROLINA PROFESSIONAL SEAL 26960 ENGINEER REECE M. SCHULER
DocuSigned by: Reece Schuler
1B53B02A7C782AFC...

PAVEMENT DESIGN ENGINEER
9/3/2025 | 9:20:00 AM EDT
NORTH CAROLINA PROFESSIONAL SEAL 049851 ENGINEER RAMIE A. SHAW
DocuSigned by: Ramie Shaw
056BDF3D46FD4E0...

DOCUMENT NOT CONSIDERED FINAL UNLESS ALL SIGNATURES COMPLETED

Johnson, Mirmiran, & Thompson Inc.
4700 Falls of Neuse Rd, Suite 100,
Raleigh, NC, 27609
License No: C-3097

℄ –Y36– SR 1108 (MISSION RD)

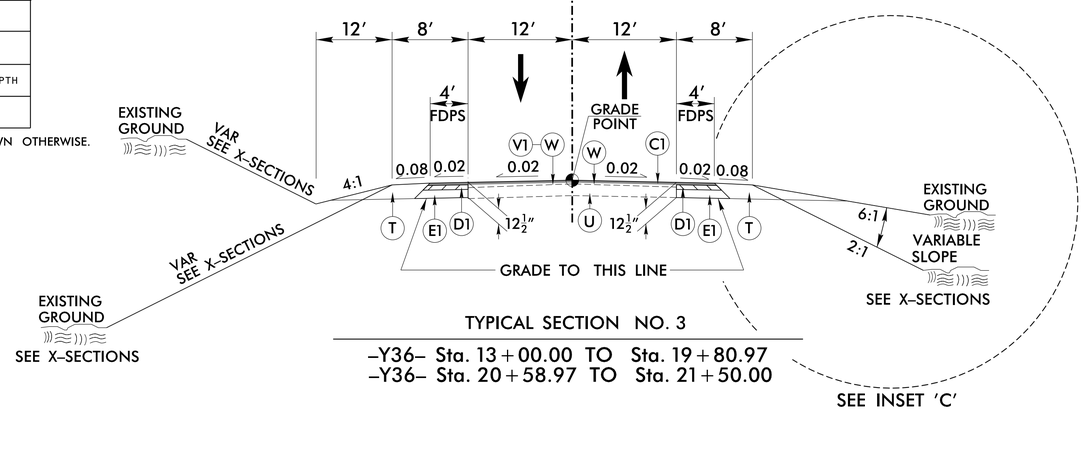

TYPICAL SECTION NO. 3

–Y36– Sta. 13+00.00 TO Sta. 19+80.97
–Y36– Sta. 20+58.97 TO Sta. 21+50.00

SEE INSET 'C'

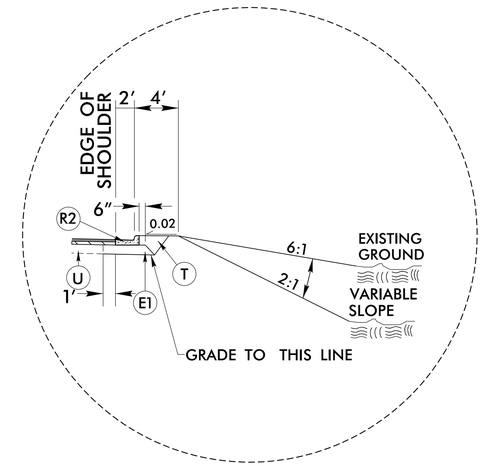

INSET 'C'

–Y36– Sta. 14+26.03 RT TO –Y36– Sta. 18+66.27 RT

–Y36– SR 1108 (LOWER CEDAR VALLEY RD)
℄ –Y37– SR 1192 (CEDAR VALLEY RD)

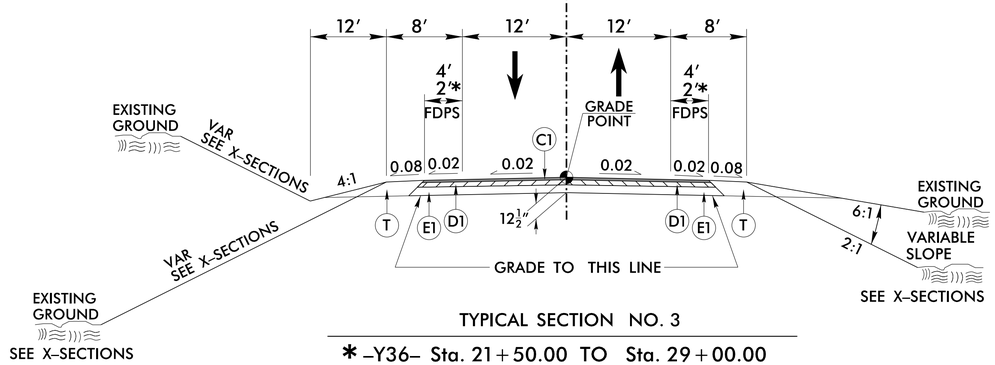

TYPICAL SECTION NO. 3

* –Y36– Sta. 21+50.00 TO Sta. 29+00.00
–Y37– Sta. 13+75.00 TO Sta. 15+97.25

9/3/2025 8:59:19 AM
U:\2021\47000_MDY_TYP2A-1.dgn
User: Reggie