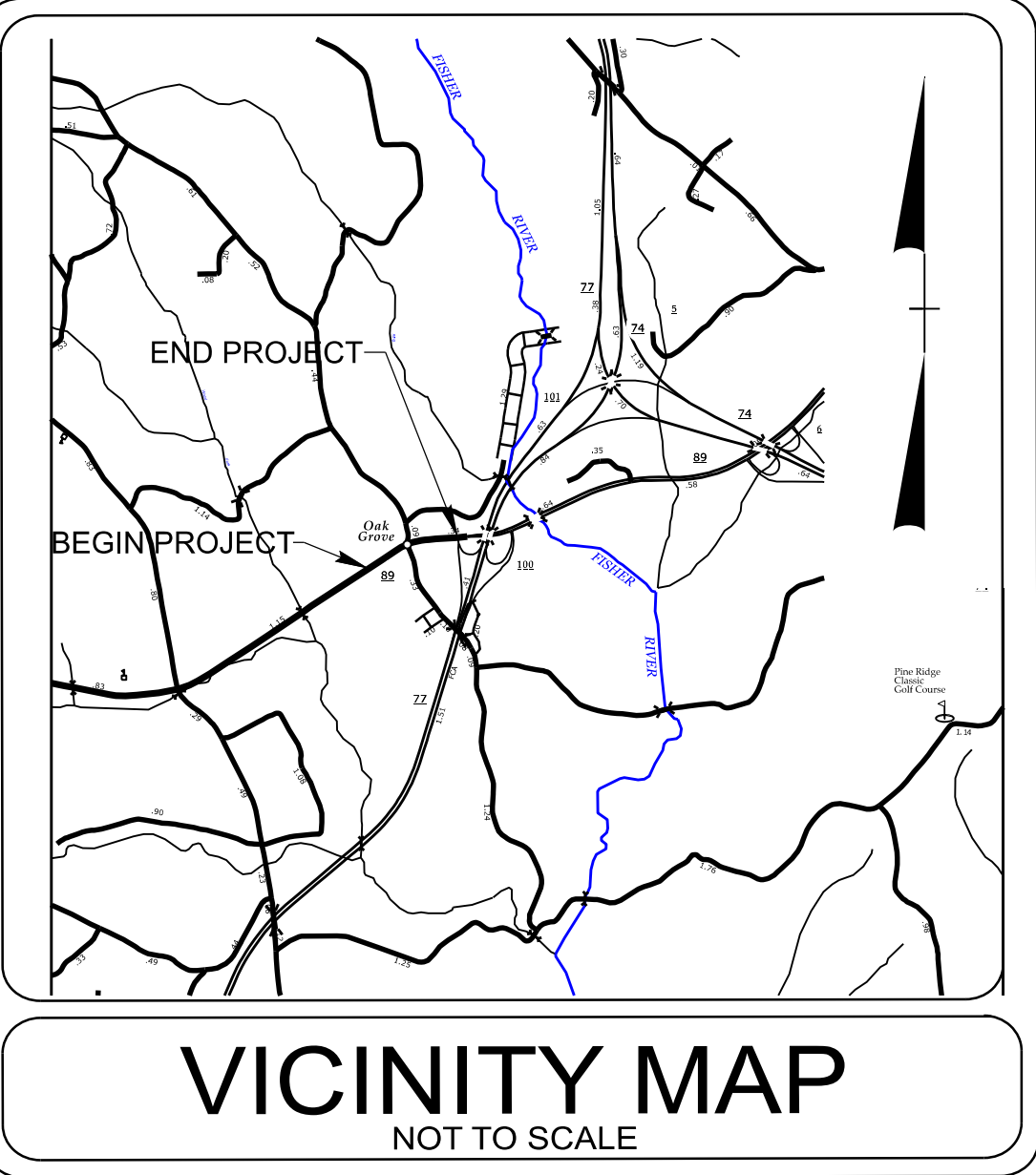


TIP PROJECT: R-5901



STATE OF NORTH CAROLINA
DIVISION OF HIGHWAYS

PLAN FOR PROPOSED
HIGHWAY EROSION CONTROL

SURRY COUNTY

LOCATION: INTERSECTION IMPROVEMENTS AT NC 89
(W. PINE ST) AND SR 1397 (ROUND PEAK
CHURCH RD/OAK GROVE CHURCH RD)

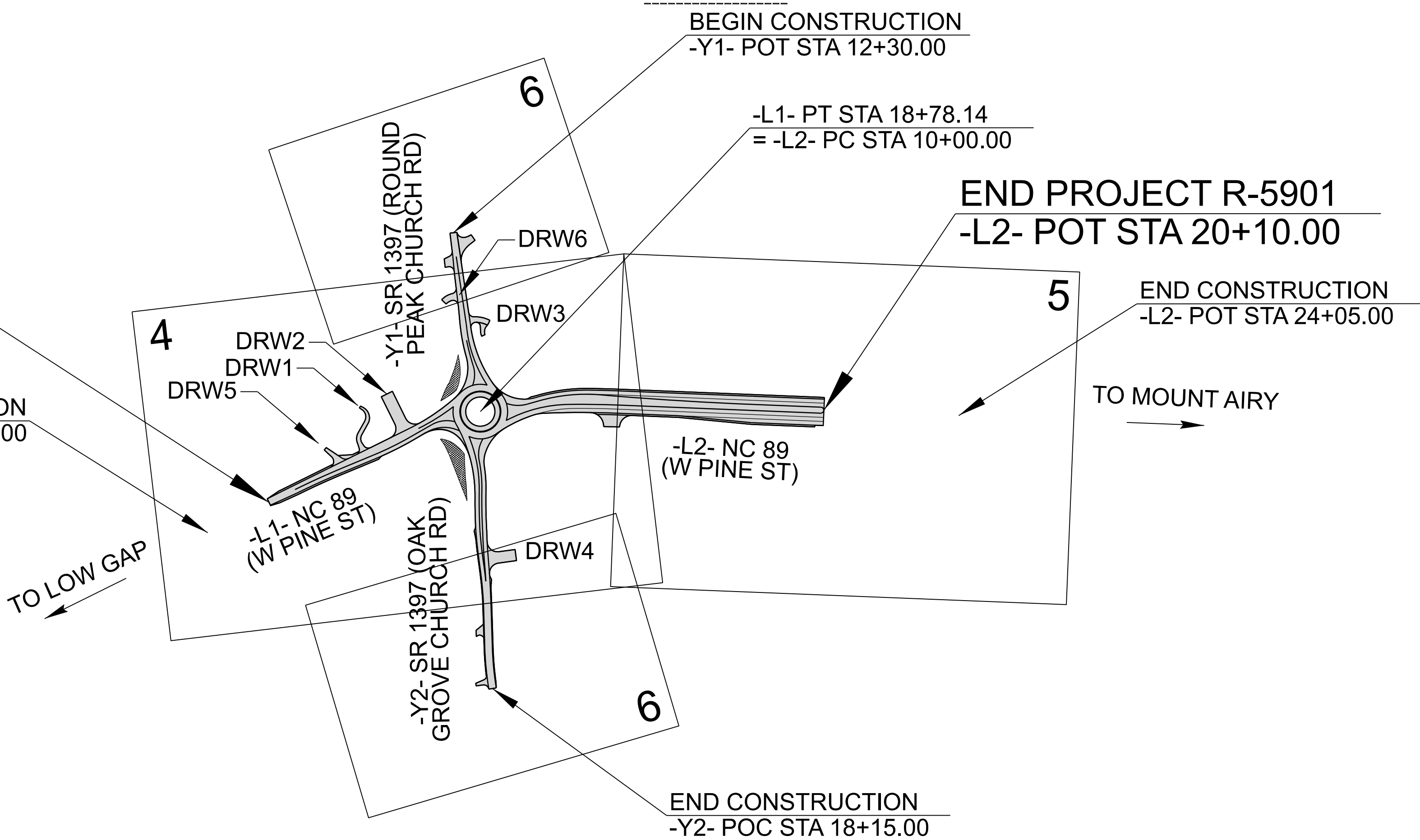
TYPE OF WORK: GRADING, PAVING, DRAINAGE

| STATE | STATE PROJECT REFERENCE NO. | SHEET NO. | TOTAL SHEETS |
|-----------------|-----------------------------|-------------|--------------|
| N.C. | R-5901 | EC-1 | |
| STATE PROJ. NO. | F.A. PROJ. NO. | DESCRIPTION | |
| | | | |
| | | | |
| | | | |
| | | | |



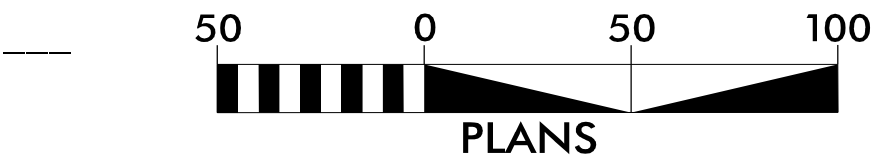
BEGIN PROJECT R-5901
-L1- POT STA 12+00.00

BEGIN CONSTRUCTION
-L1- PC STA 10+00.00



THIS PROJECT CONTAINS
EROSION CONTROL PLANS
FOR CLEARING AND
GRUBBING PHASE OF
CONSTRUCTION.

GRAPHIC SCALE



THESE EROSION AND SEDIMENT CONTROL PLANS COMPLY WITH
THE APPLICABLE REGULATIONS SET FORTH BY THE NCG-010000
GENERAL CONSTRUCTION PERMIT ISSUED BY THE NORTH
CAROLINA DEPARTMENT OF ENVIRONMENTAL QUALITY DIVISION
OF WATER RESOURCES.

Prepared in the Office of:



NC FIRM LICENSE No: C-1506
301 Fayetteville St.,
Suite 1500
Raleigh, NC 27601
(919) 882-7839

Designed by:

JOHN MCNULTY, PE
NAME

4263
LEVEL III CERTIFICATION NO.

Roadway Standard Drawings

The following roadway english standards as appear in "Roadway Standard Drawings"- Roadway Design Unit - N. C. Department of Transportation - Raleigh, N. C., dated January 2024 and the latest revision thereto are applicable to this project and by reference hereby are considered a part of these plans.