

I:\Projects\2024\1128-1130\1130-Signals\Signal Design Section\Central Region\Div 8\U-3628\U-3628.sig.tsh, 2024mmddd.dgn

CONTRACT: C205042

Project: U-3628



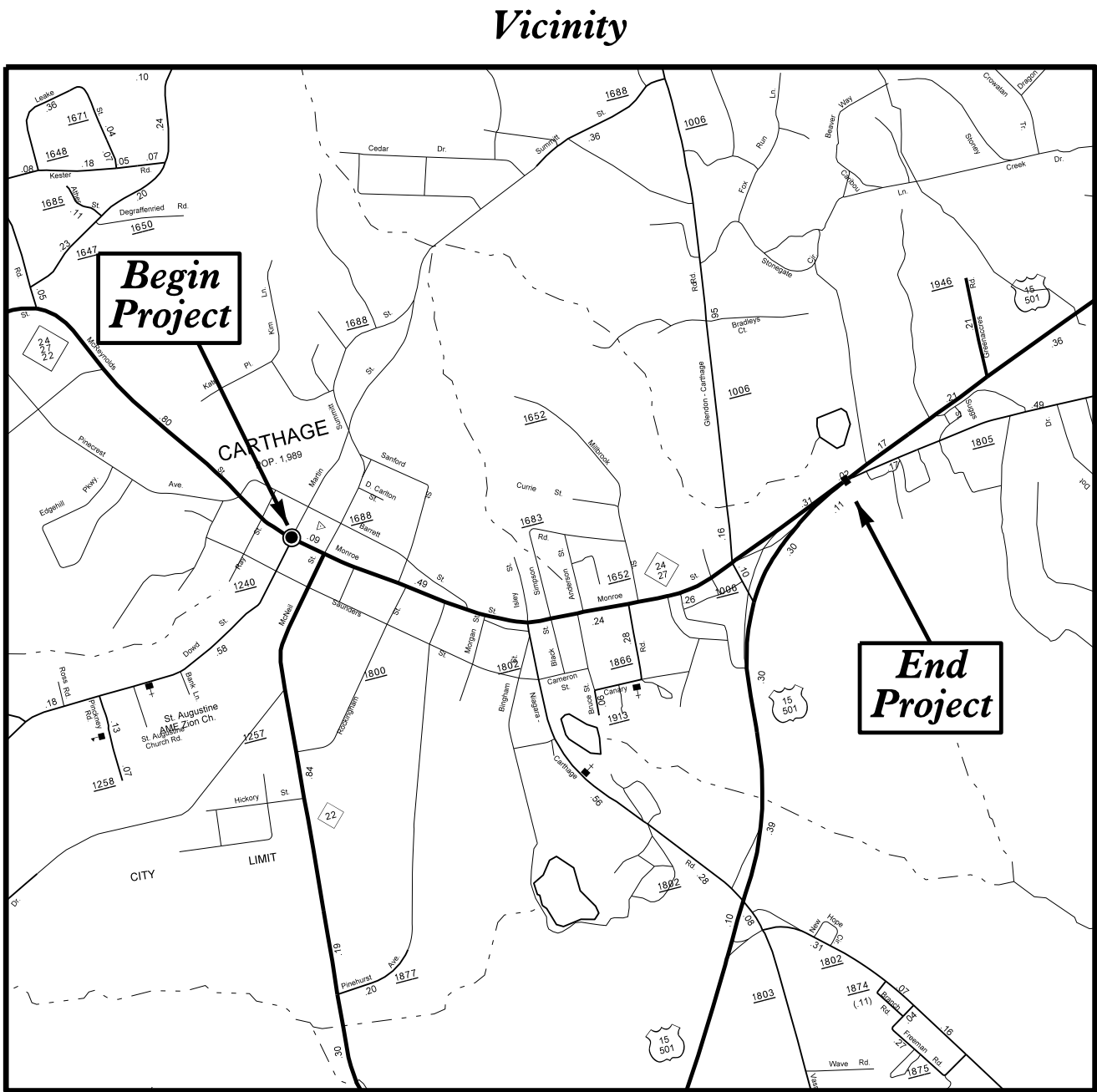
STATE OF NORTH CAROLINA
DIVISION OF HIGHWAYS

Project No.	Sheet No.
U-3628	Sig. 1.0

MOORE COUNTY

LOCATION: NC 22-24-27 (MONROE STREET) FROM NC 22 (MCNEIL STREET)
TO SR 1006 (CARTHAGE ROAD)

TYPE OF WORK: TRAFFIC SIGNALS



Refer to "Roadway Standard Drawings
NCDOT" dated January 2024 and
"Standard Specifications for Roads
and Structures" dated January 2024.

Sheet #
Sig. 1.0
Sig. 2.0-2.1
Sig. 3.0-4.1

Reference #
08-0091
08-0979

Index of Plans

Title Sheet
NC 22-24-27 (Monroe Street) at NC 22 (McNeil Street)
NC 24-27 (Monroe Street) at SR 1006 (Carthage Road)


Location/Description

TRANSPORTATION SYSTEMS
MANAGEMENT & OPERATIONS UNIT

Contacts:

Robert J. Ziemba, PE - Central Region Signals Engineer
Ryan W. Hough, PE - Signal Equipment Design Engineer

Prepared In the Office of:
DIVISION OF HIGHWAYS
TRANSPORTATION MOBILITY & SAFETY DIVISION



750 N. Greenfield Parkway, Garner, NC 27529