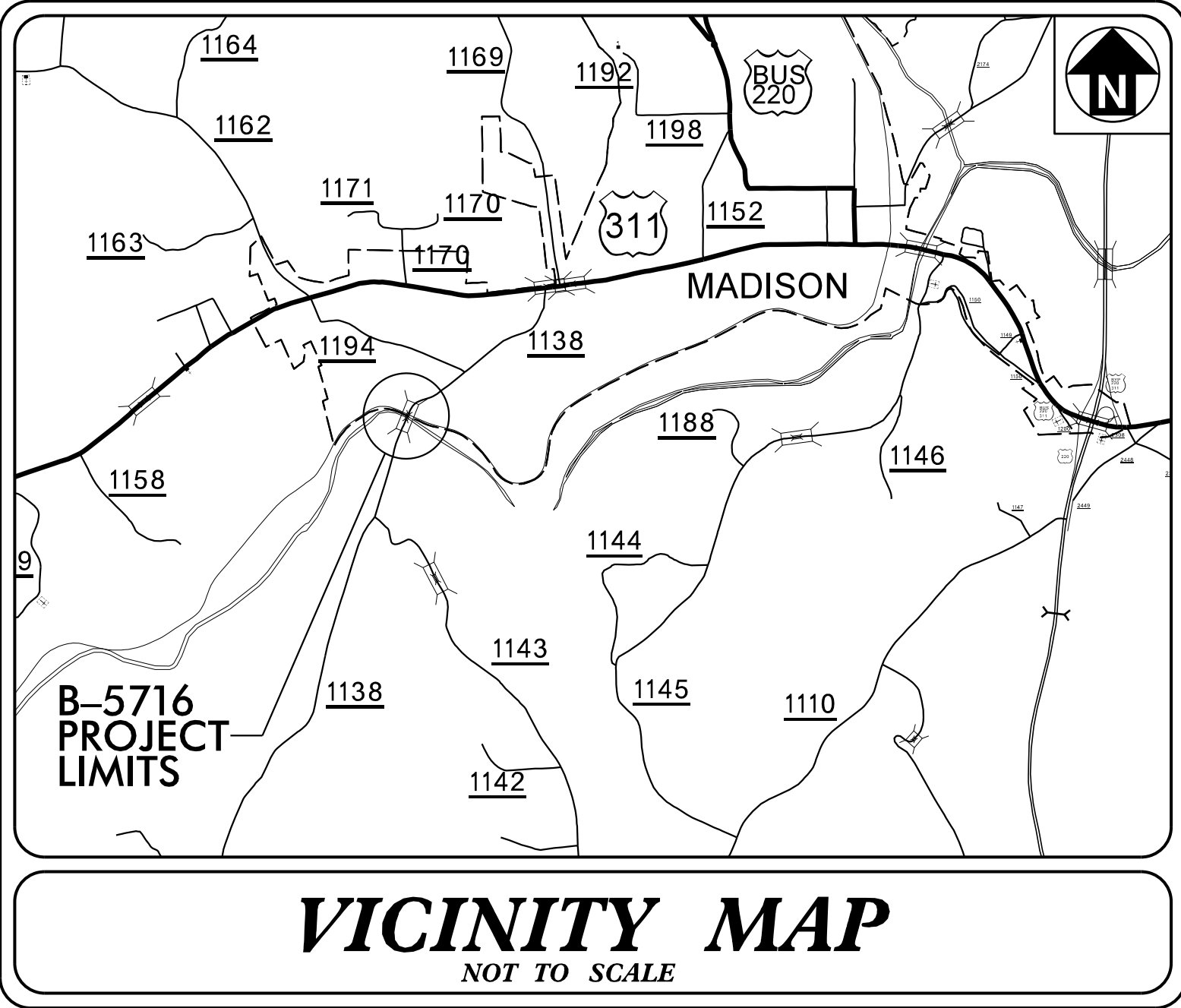
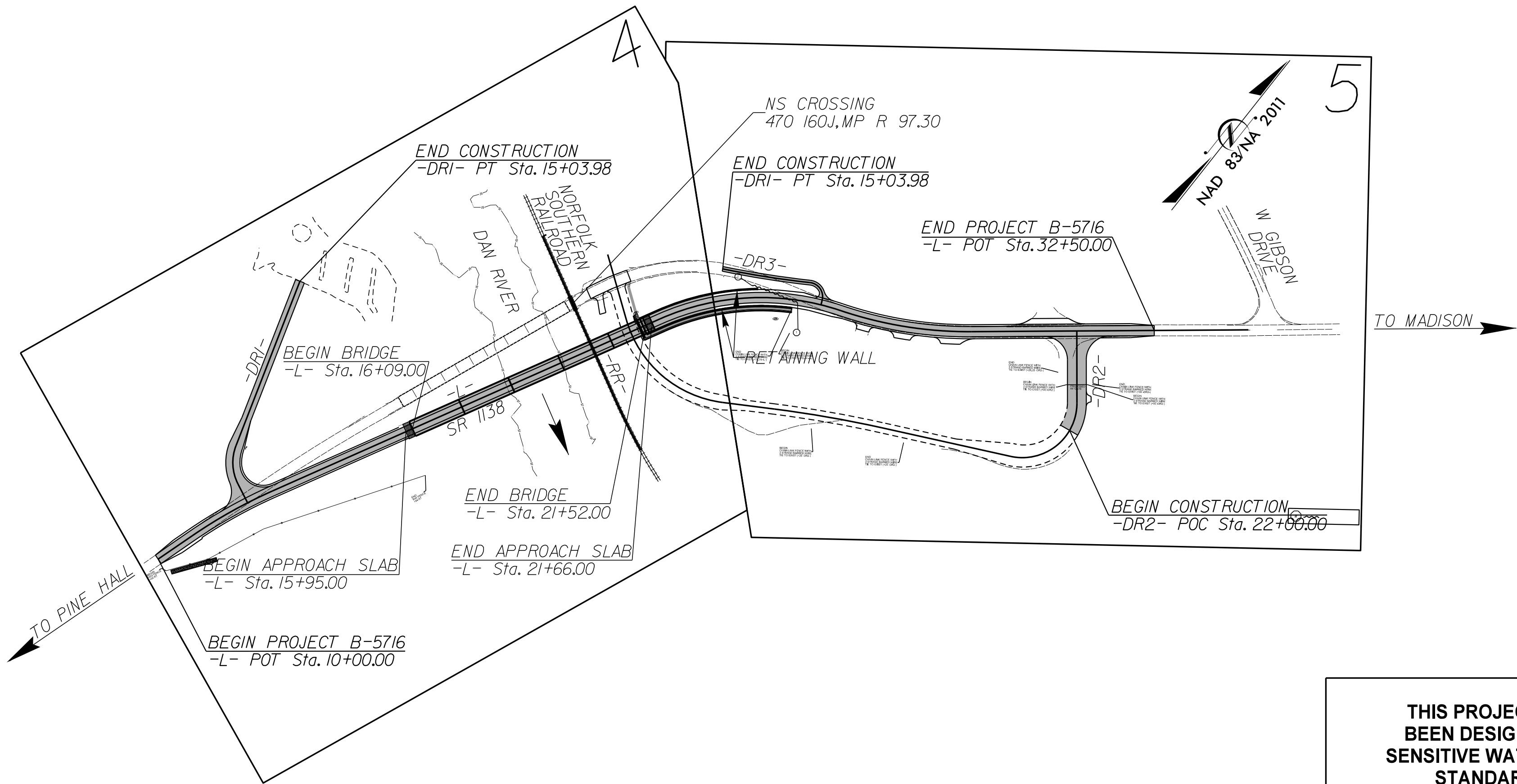


TIP PROJECT: B-5716



STATE OF NORTH CAROLINA  
DIVISION OF HIGHWAYS  
PLAN FOR PROPOSED  
HIGHWAY EROSION CONTROL

STATE	STATE PROJECT REFERENCE NO.	SHEET NO.	TOTAL SHEETS
N.C.	B-5716	EC-1	
STATE PROJ. NO.	F.A. PROJ. NO.	DESCRIPTION	

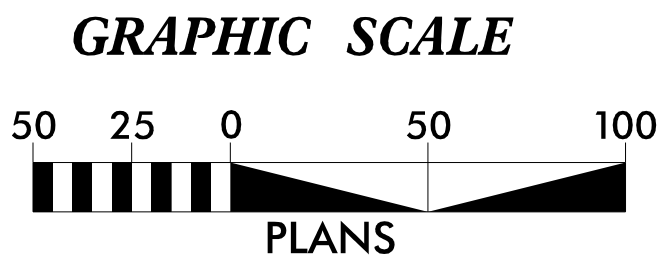


THIS PROJECT CONTAINS  
EROSION CONTROL PLANS  
FOR CLEARING AND  
GRUBBING PHASE OF  
CONSTRUCTION.

ENVIRONMENTALLY  
SENSITIVE AREA(S) EXIST  
ON THIS PROJECT  
*Refer To E. C. Special Provisions  
for Special Considerations.*

THIS PROJECT HAS  
BEEN DESIGNED TO  
SENSITIVE WATERSHED  
STANDARDS.

HIGH QUALITY WATER(S) EXIST  
ON THIS PROJECT  
*High Quality Water Zone(s) Exist  
From Sta. 17+30  
to Sta. 20+24  
Refer To E. C. Special Provisions  
for Special Considerations.*



THESE EROSION AND SEDIMENT CONTROL PLANS COMPLY WITH  
THE APPLICABLE REGULATIONS SET FORTH BY THE NCG-010000  
GENERAL CONSTRUCTION PERMIT EFFECTIVE APRIL 1, 2019  
AND ISSUED BY THE NORTH CAROLINA DEPARTMENT OF  
ENVIRONMENTAL QUALITY DIVISION OF WATER RESOURCES.

**M M**  
MOTT  
MACDONALD  
  
LEVEL III CERTIFIED BY:  
TRENTON J. CORMIER, P.E., CPESC  
CERTIFICATION NUMBER: 3377  
ISSUED: JUNE 7, 2023

Prepared in the Office of:  
**MOTT MACDONALD**  
930 Main Campus Drive, Suite 200  
Raleigh, NC 27706  
NC License No. F-0669  
  
Designed by:  
**TRENTON J. CORMIER, P.E.** 3377  
NAME LEVEL III CERTIFICATION NO.

Roadway Standard Drawings  
  
The "Roadway Standard Drawings"- Roadway Design Unit - N. C.  
Department of Transportation - Raleigh, N. C., dated January 2024  
and the latest revision thereto are applicable to this project and by  
reference hereby are considered a part of these plans.