

STATE OF NORTH CAROLINA
DEPARTMENT OF TRANSPORTATIONPAVEMENT MARKING PLAN
HALIFAX & NASH COUNTIESLOCATION: BRIDGE NO. 630036 OVER FISHING CREEK
ON NC 561

ROADWAY STANDARD DRAWING

THE FOLLOWING ROADWAY STANDARDS AS APPEAR IN "ROADWAY STANDARD DRAWINGS" - PROJECT SERVICES UNIT - N.C. DEPARTMENT OF TRANSPORTATION - RALEIGH, N.C., DATED JANUARY 2024 ARE APPLICABLE TO THIS PROJECT AND BY REFERENCE HEREBY ARE CONSIDERED A PART OF THESE PLANS:

STD. NO.	TITLE
1205.01	PAVEMENT MARKINGS - LINE TYPES AND OFFSETS
1205.02	PAVEMENT MARKINGS - TWO-LANE AND MULTILANE ROADWAYS
1205.12	PAVEMENT MARKINGS - BRIDGES
1250.01	RAISED PAVEMENT MARKERS - INSTALLATION SPACING
1251.01	RAISED PAVEMENT MARKERS - PERMANENT AND TEMPORARY
1253.01	RAISED PAVEMENT MARKERS - SNOWPLOWABLE
1261.01	GUARDRAIL AND BARRIER DELINEATORS - INSTALLATION SPACING
1261.02	GUARDRAIL AND BARRIER DELINEATORS - TYPES AND MOUNTING
1262.01	GUARDRAIL END DELINEATION

BR-0090 FINAL
PAVEMENT MARKING SCHEDULE

SYMBOL	DESCRIPTION
INTEGRATED MULTIPOLYMER (IMP) (6", 90 MIL)	
IM20	WHITE EDGELINE
IM33	YELLOW DOUBLE CENTER
PAVEMENT MARKER	
MA	PERMANENT RAISED MARKER YELLOW & YELLOW
MB	PERMANENT RAISED MARKER CRYSTAL & RED
ME	SNOWPLOWABLE MARKER YELLOW & YELLOW

PLAN PREPARED BY: N.C.D.O.T. SIGNING AND DELINEATION UNIT

D. M. EATON, PE SIGNING & DELINEATION REGIONAL ENGINEER

D. H. BEARD SIGNING & DELINEATION PROJECT DESIGN ENGINEER

GENERAL NOTES

THE FOLLOWING GENERAL NOTES APPLY AT ALL TIMES FOR THE DURATION OF THE CONSTRUCTION PROJECT, EXCEPT WHEN OTHERWISE NOTED IN THE PLAN, OR DIRECTED BY THE ENGINEER.

A) INSTALL PAVEMENT MARKINGS AND PAVEMENT MARKERS ON THE FINAL SURFACE AS FOLLOWS:

ROAD NAME	MARKING	MARKER
NC 561	INTEGRATED MULTIPOLYMER	SNOWPLOWABLE POLYCARBONATE "H"
BRIDGE	INTEGRATED MULTIPOLYMER	PERMANENT RAISED

B) PLACE ONE APPLICATION OF INTEGRATED MULTIPOLYMER MARKINGS ON THE FINAL WEARING SURFACE.

C) TIE PROPOSED PAVEMENT MARKING LINES TO EXISTING PAVEMENT MARKING LINES.

D) REMOVE/REPLACE ANY CONFLICTING/DAMAGED PAVEMENT MARKINGS AND MARKERS.

E) PASSING ZONES WILL BE DETERMINED IN THE FIELD AND MUST BE APPROVED BY THE ENGINEER.

INDEX

SHEET NO.	DESCRIPTION
PMP-1	PAVEMENT MARKING PLAN TITLE AND SCHEDULE SHEET
PMP-1A	ROADWAY STANDARD DRAWING 1250.01 SHT.2
PMP-2	PAVEMENT MARKING DETAIL


BR-0090

PMP 1

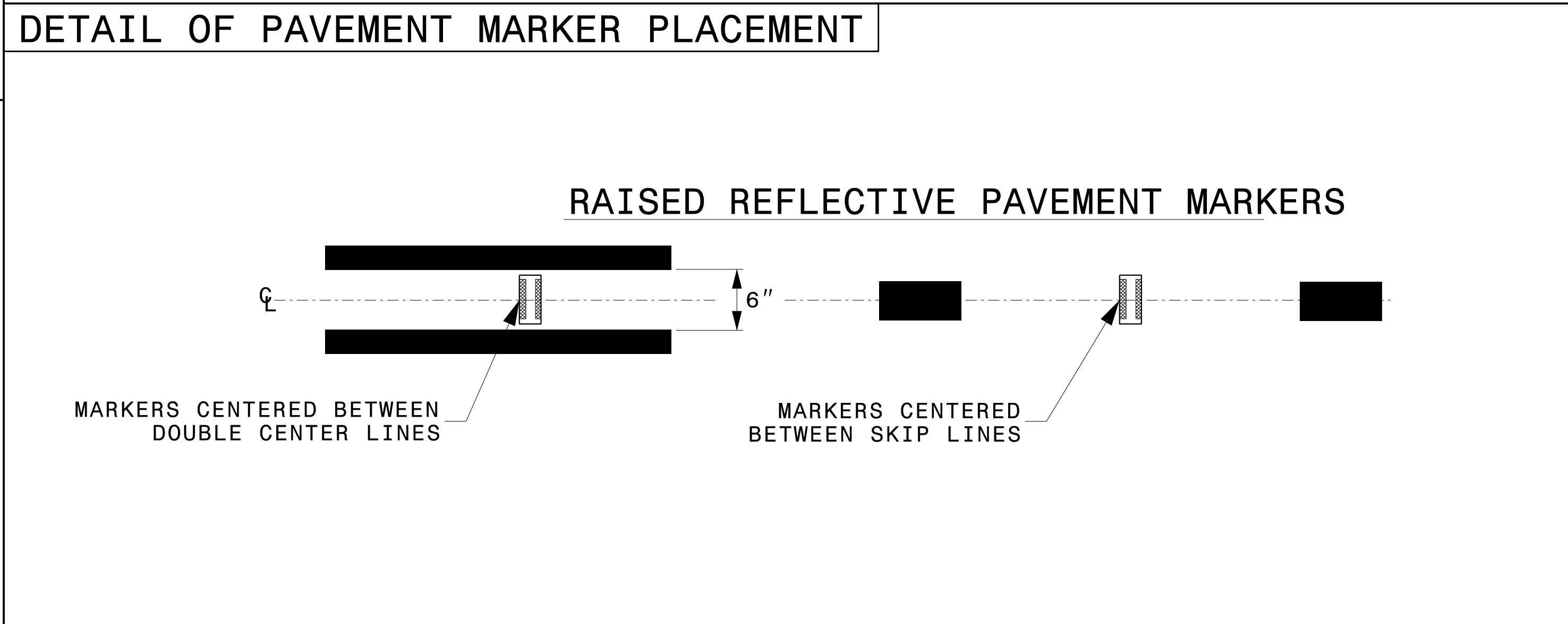
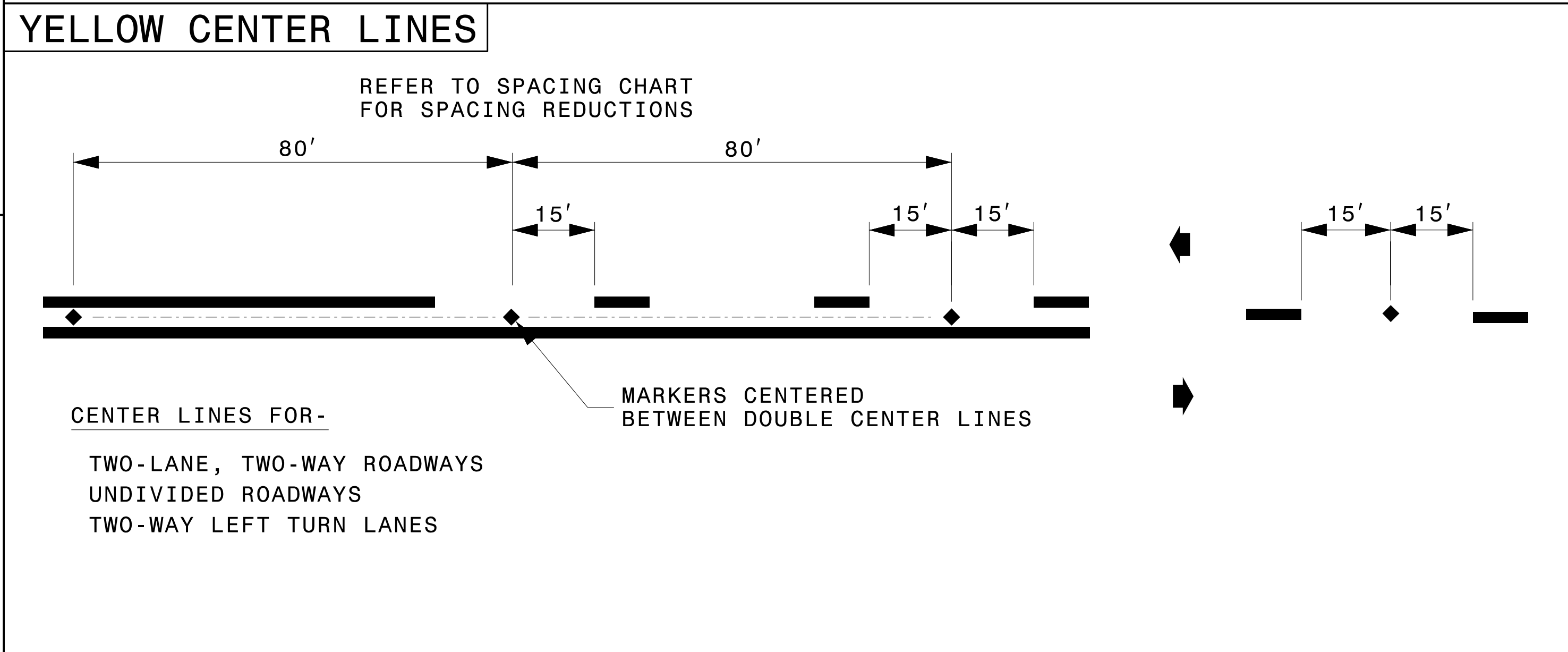
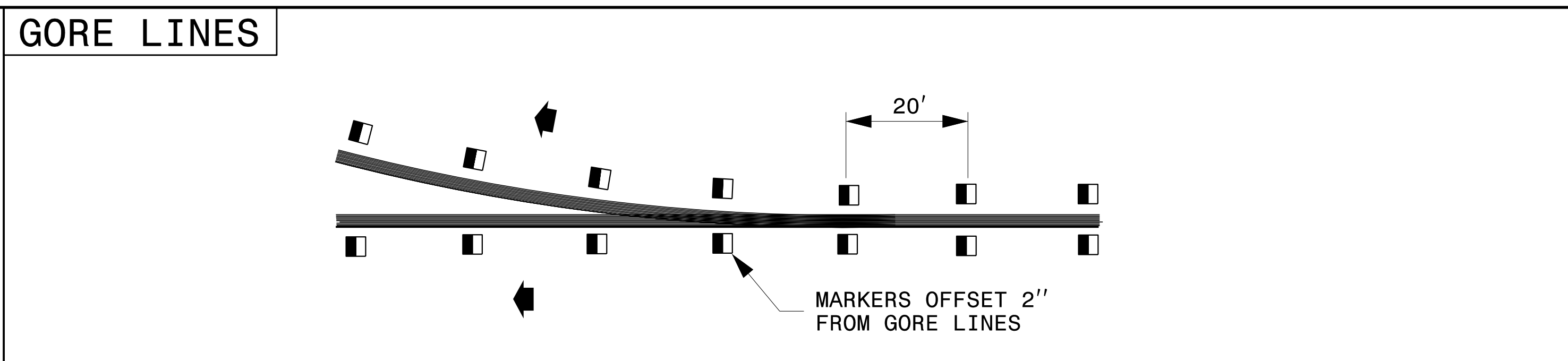
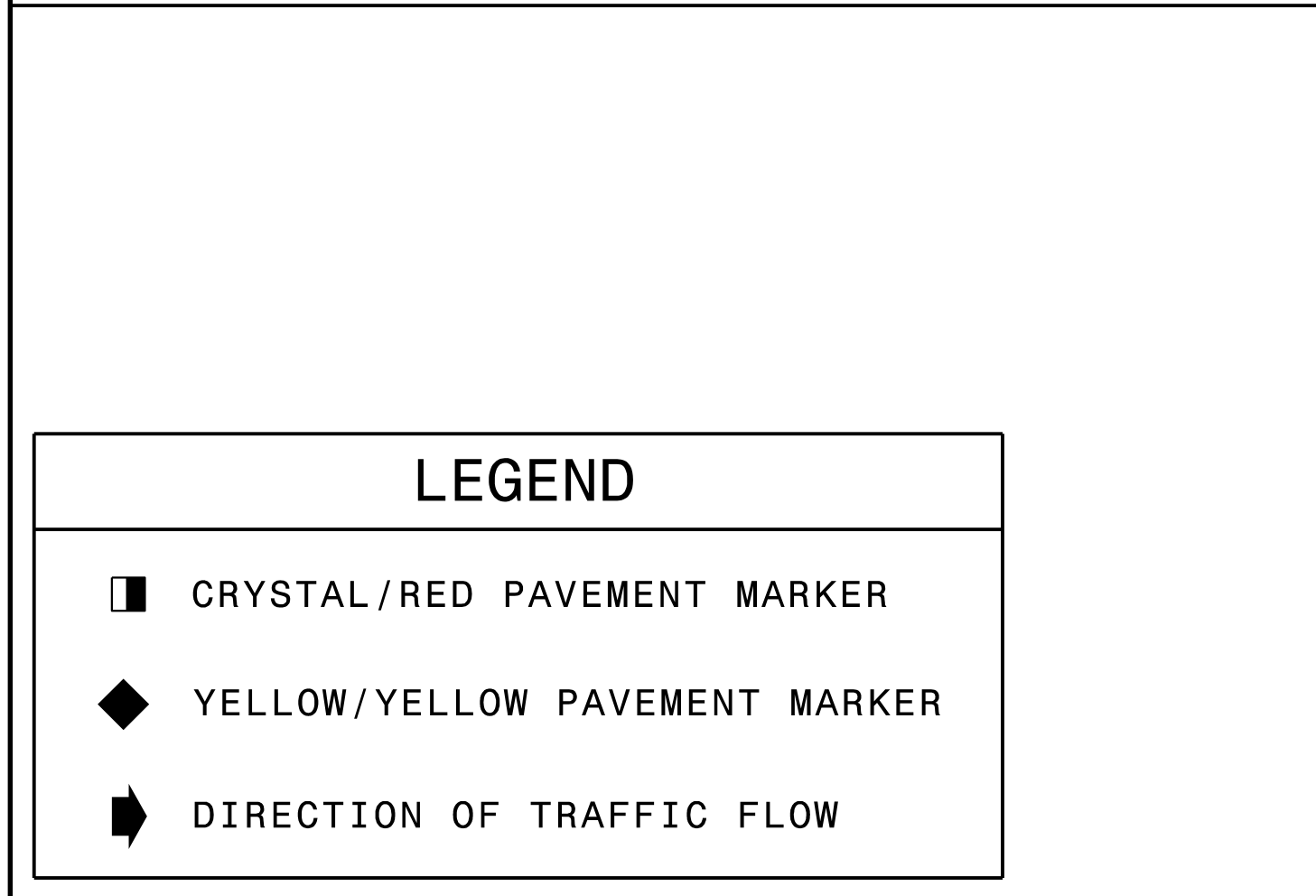
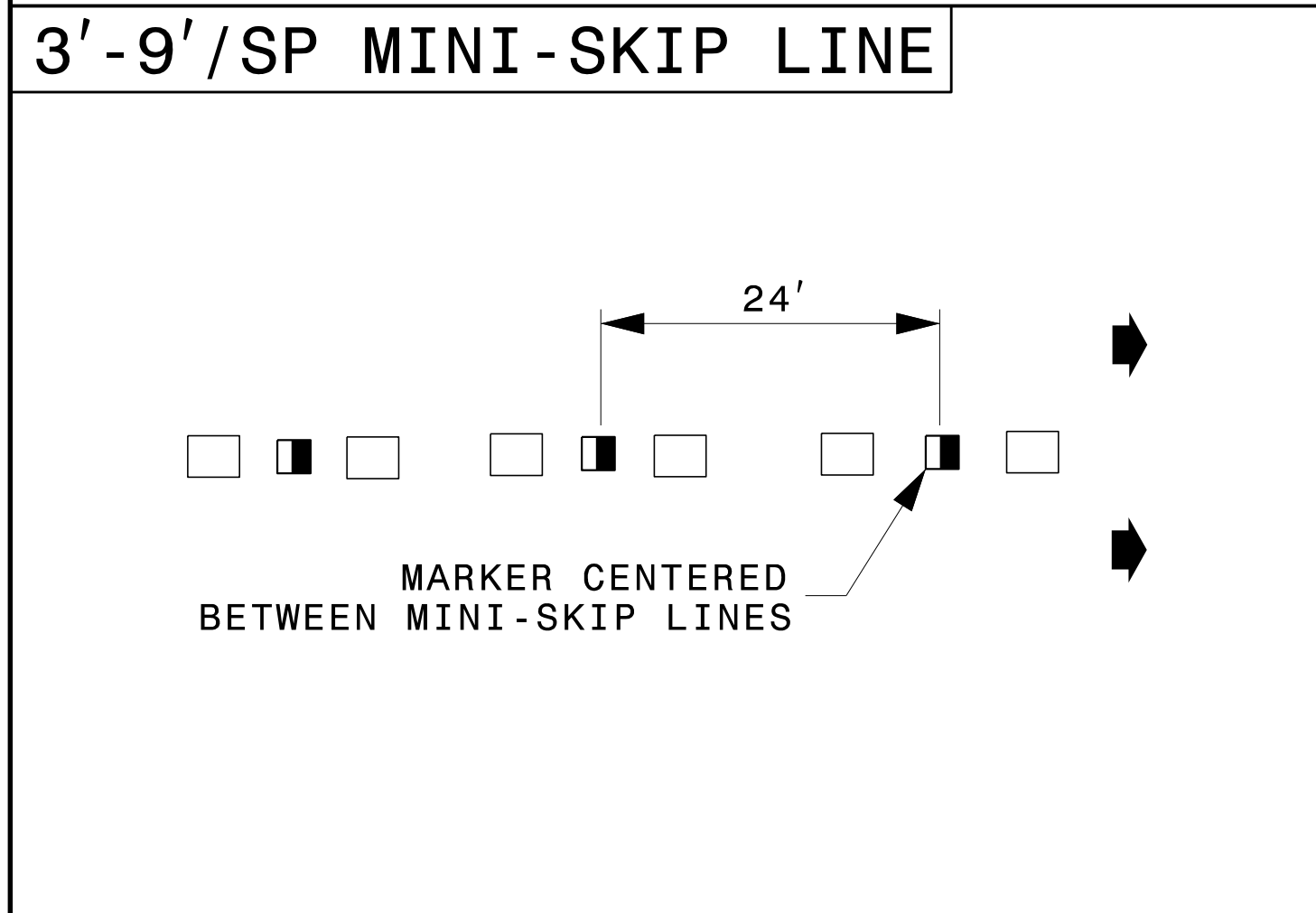
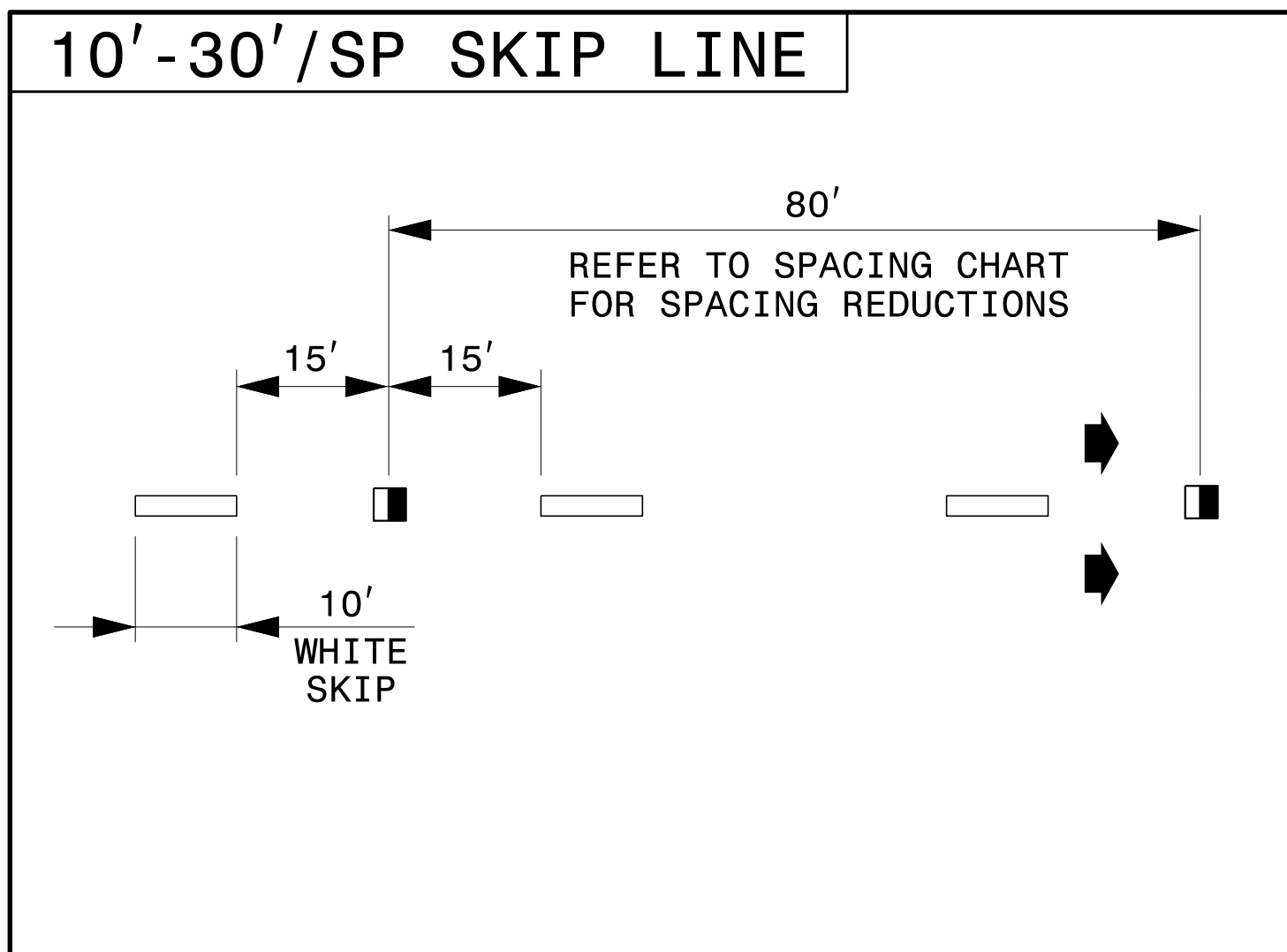
NORTH CAROLINA
DEPARTMENT OF TRANSPORTATIONDesigined by:
APPROVED: David M. Eaton
DDA1G5F347484F7...

DATE: 05/12/2025

SEAL:

INCOMPLETE PLANS
(DO NOT BE FOR F.I.P. NO. 01171700)DOCUMENT NOT CONSIDERED FINAL
UNLESS ALL SIGNATURES COMPLETED

T.I.P.: BR-0090



STATE OF NORTH CAROLINA
DEPT. OF TRANSPORTATION
DIVISION OF HIGHWAYS
RALEIGH, N.C.

ROADWAY DETAIL DRAWING FOR
RAISED PAVEMENT MARKERS
INSTALLATION SPACING

SHEET 2 OF 3
1250D01



DocuSigned by:
Matthew V. Springer, PE
SC00F6E8B584403
05/12/2025

BR-0090

PMP2

NORTH CAROLINA
DEPARTMENT OF TRANSPORTATION

DESIGNED BY
DAVID M. EATON
DDA15F047484F7

APPROVED

DATE
05/12/2025

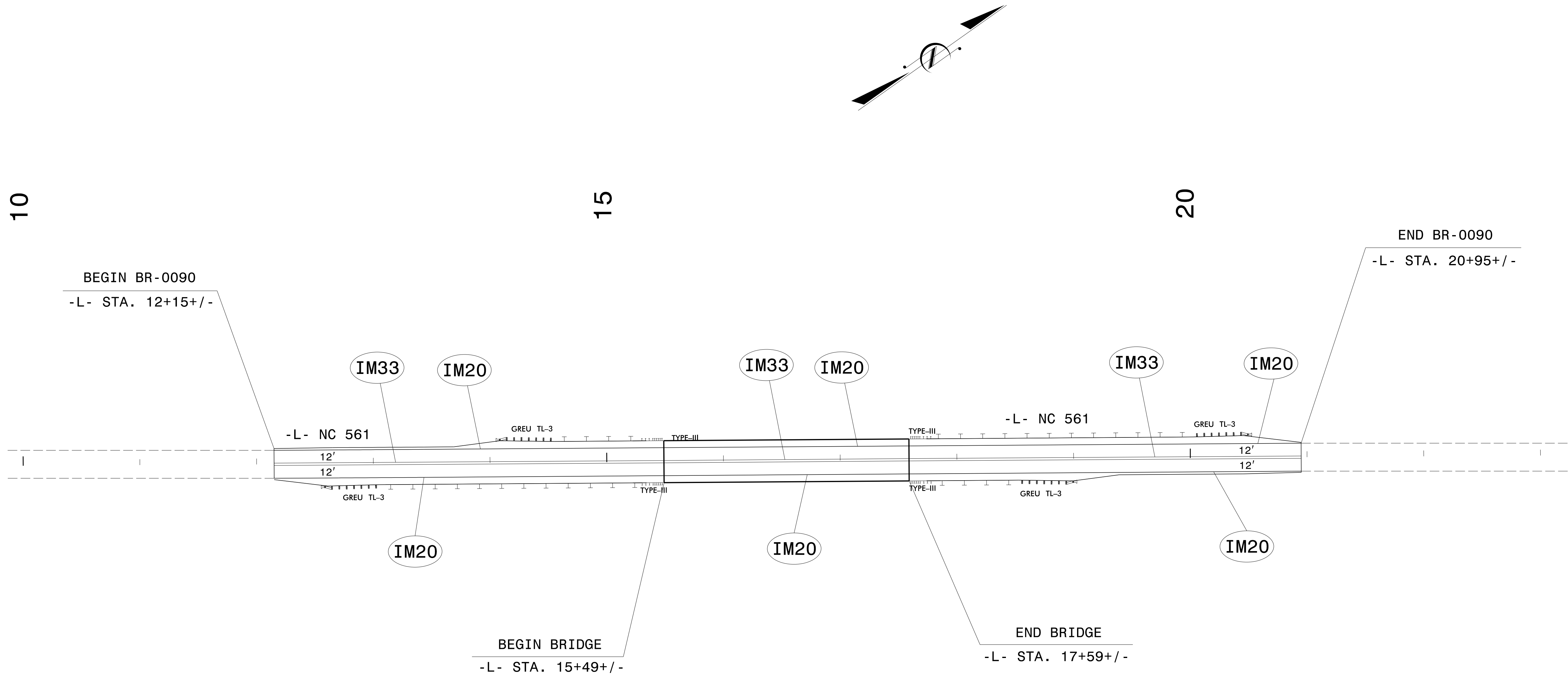
SEAL

NORTH CAROLINA
PROFESSIONAL
SEAL
043780
ENGINEER
DAVID M. EATON

INCOMPLETE PLANS
DO NOT BE FOR CONSTRUCTION

DOCUMENT NOT CONSIDERED FINAL
UNLESS ALL SIGNATURES COMPLETED

STATE OF NORTH CAROLINA
DEPARTMENT OF TRANSPORTATION



INTEGRATED MULTIPOLYMER

IM20 - WHITE EDGELINE (6", 90 MIL)

IM33 - YELLOW DOUBLE CENTER (6", 90 MIL)