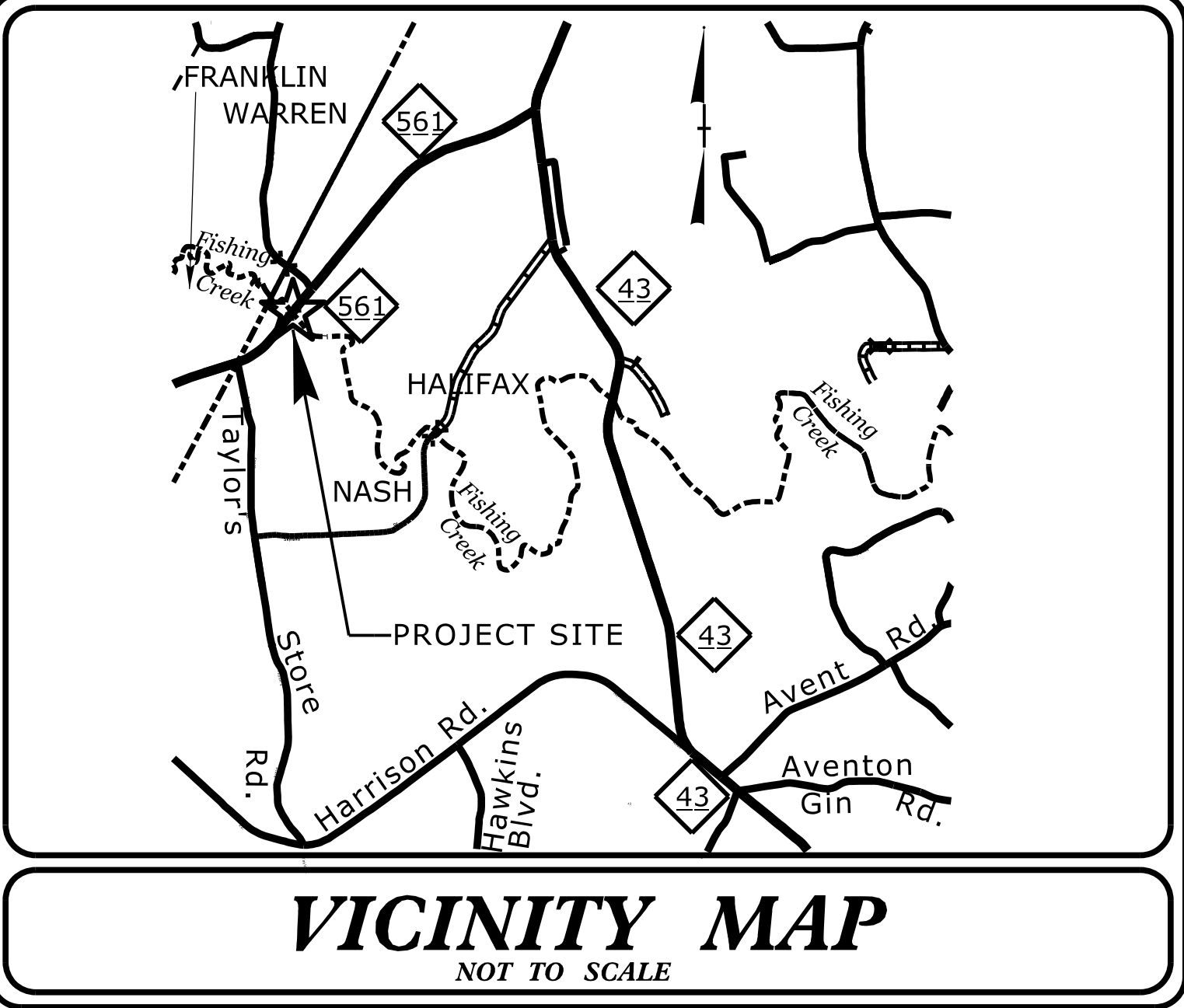


STATE	STATE PROJECT REFERENCE NO.	SHEET NO.	TOTAL SHEETS
N.C.	BR-0090	EC-1	
STATE PROJ. NO.	F.A. PROJ. NO.	DESCRIPTION	

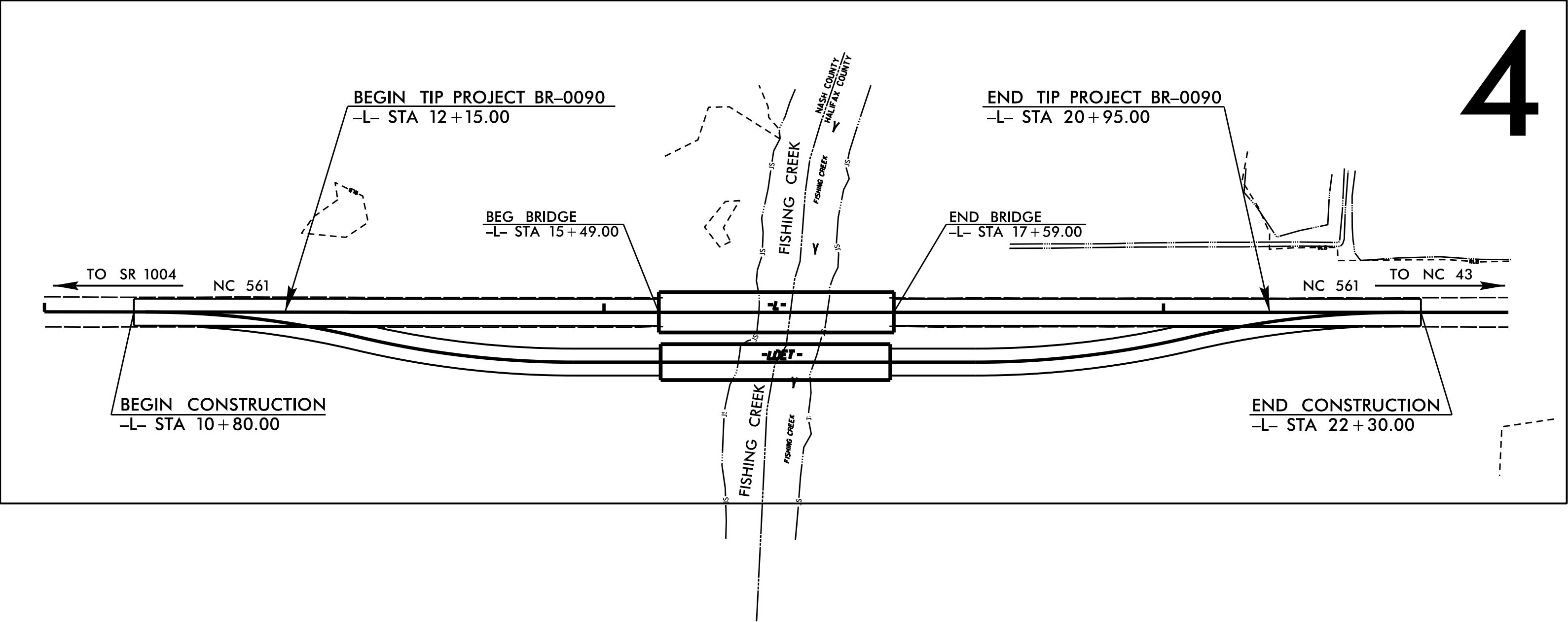
TIP PROJECT: BR-0090



STATE OF NORTH CAROLINA  
DIVISION OF HIGHWAYS  
PLAN FOR PROPOSED  
HIGHWAY EROSION CONTROL  
**HALIFAX & NASH COUNTIES**

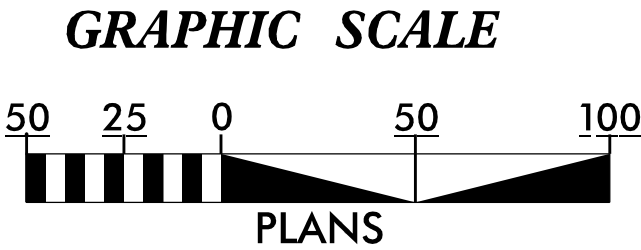
LOCATION: BRIDGE NO. 630036 OVER FISHING CREEK  
ON NC 561

TYPE OF WORK: GRADING, DRAINAGE, PAVING AND STRUCTURE



4

- THIS PROJECT CONTAINS EROSION CONTROL PLANS FOR CLEARING AND GRUBBING PHASE OF CONSTRUCTION.
- THIS PROJECT HAS BEEN DESIGNED TO SENSITIVE WATERSHED STANDARDS.
- ENVIRONMENTALLY SENSITIVE AREA(S) EXIST ON THIS PROJECT  
*Refer To E. C. Special Provisions for Special Considerations.*



THESE EROSION AND SEDIMENT CONTROL PLANS COMPLY WITH THE REGULATIONS SET FORTH BY THE NCG 010000 GENERAL STORMWATER CONSTRUCTION PERMIT ISSUED BY THE NORTH CAROLINA DEPARTMENT OF ENVIRONMENTAL QUALITY DIVISION OF ENERGY, MINERAL, AND LAND RESOURCES.

Prepared In the Office of:  
**ROADSIDE ENVIRONMENTAL UNIT**  
1 South Wilmington St.  
Raleigh, NC 27611

2024 STANDARD SPECIFICATIONS

Designed by:  
Noelle Ring 3456  
NAME LEVEL III CERTIFICATION NO.

Roadway Standard Drawings  
The "Roadway Standard Drawings"- Roadway Design Unit - N. C. Department of Transportation - Raleigh, N. C., dated January 2024 and the latest revision thereto are applicable to this project and by reference hereby are considered a part of these plans.