

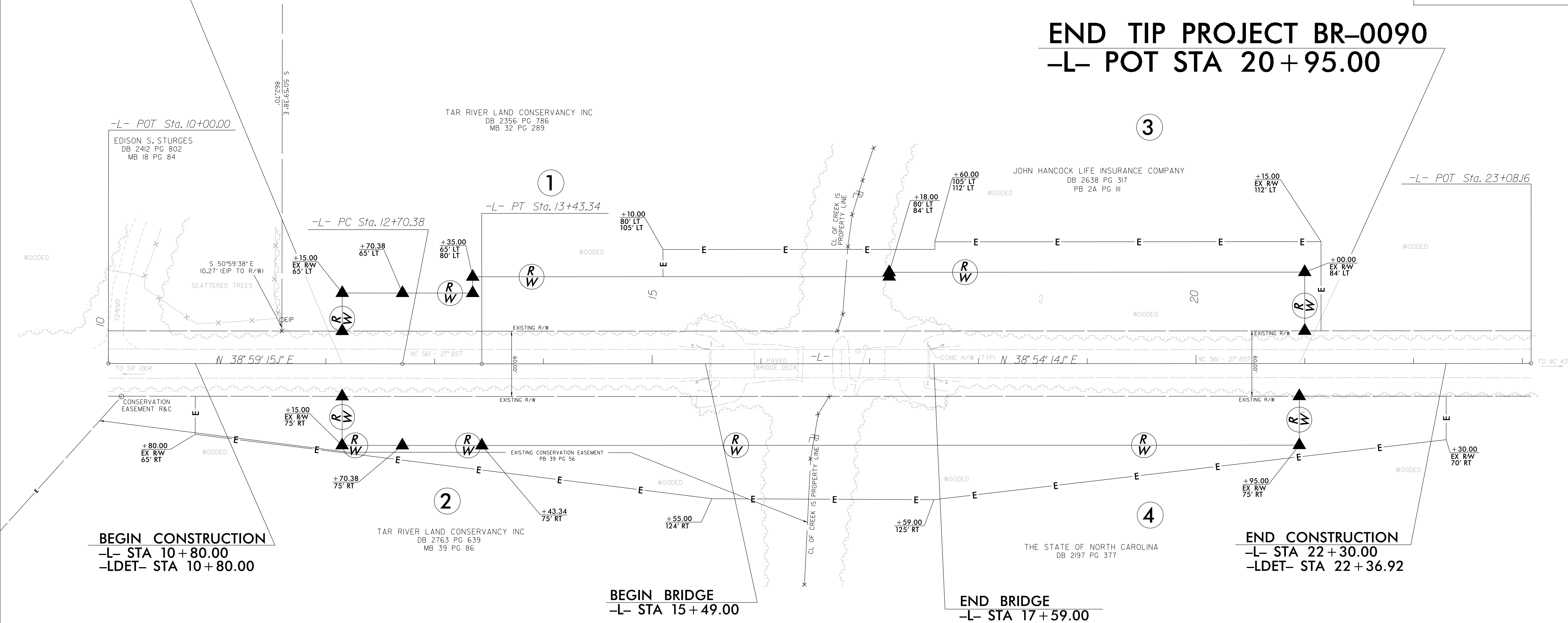


REVISIONS


BEGIN TIP PROJECT BR-0090
-L- STA 12+15.00

END TIP PROJECT BR-0090
-L- POT STA 20+95.00

PROJECT REFERENCE NO.	SHEET NO.
BR-0090	RW04
Location and Surveys	
	
	
DOCUMENT NOT CONSIDERED FINAL UNLESS ALL SIGNATURES COMPLETED	



I, Aaron J. Perkinson, certify that the right of way and permanent easement monumentation for this project shown herein was completed under my direct and responsible charge from an actual survey made under my supervision; that all horizontal closures had a minimum ratio of precision of 1:10,000 (Class A). Field work was performed from July 3rd to July 8th 2024 and all coordinates are based on NAD83/2011; That this survey was performed to meet the requirements of 21NCAC 56.1600 as applicable.

This 11th day of July, 2024.
DocuSigned by:

Professional Land Surveyor L-5172
373432EB4F1E4DD...

NOTES:

1. IF FURTHER INFORMATION REGARDING PROJECT CONTROL IS NEEDED PLEASE CONTACT THE LOCATION AND SURVEYS UNIT.
2. PROJECT CONTROL WAS ESTABLISHED USING GNSS, THE GLOBAL NAVIGATION SATELLITE SYSTEM.
3. RIGHT OF WAY MONUMENTATION ESTABLISHED JULY 3 TO JULY 8 2024.