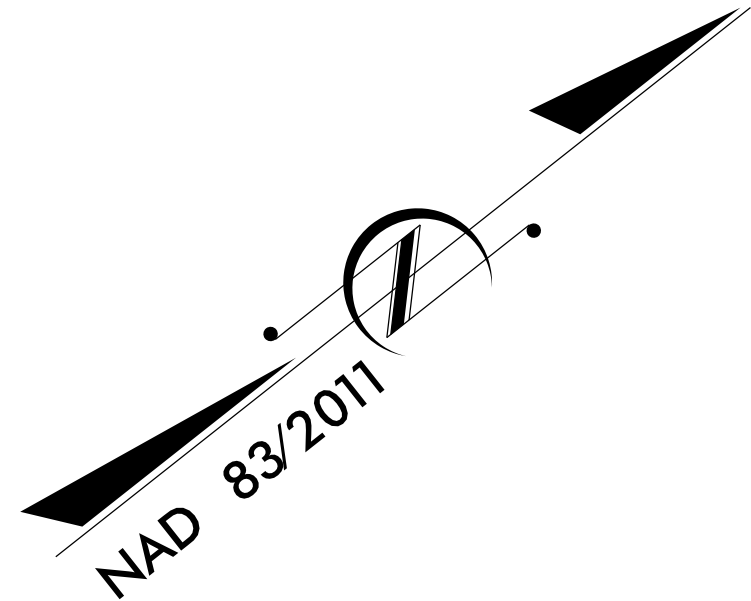


STATE	STATE PROJECT REFERENCE NO.	SHEET NO.	TOTAL SHEETS
N.C.	BR-0090	RW01	04

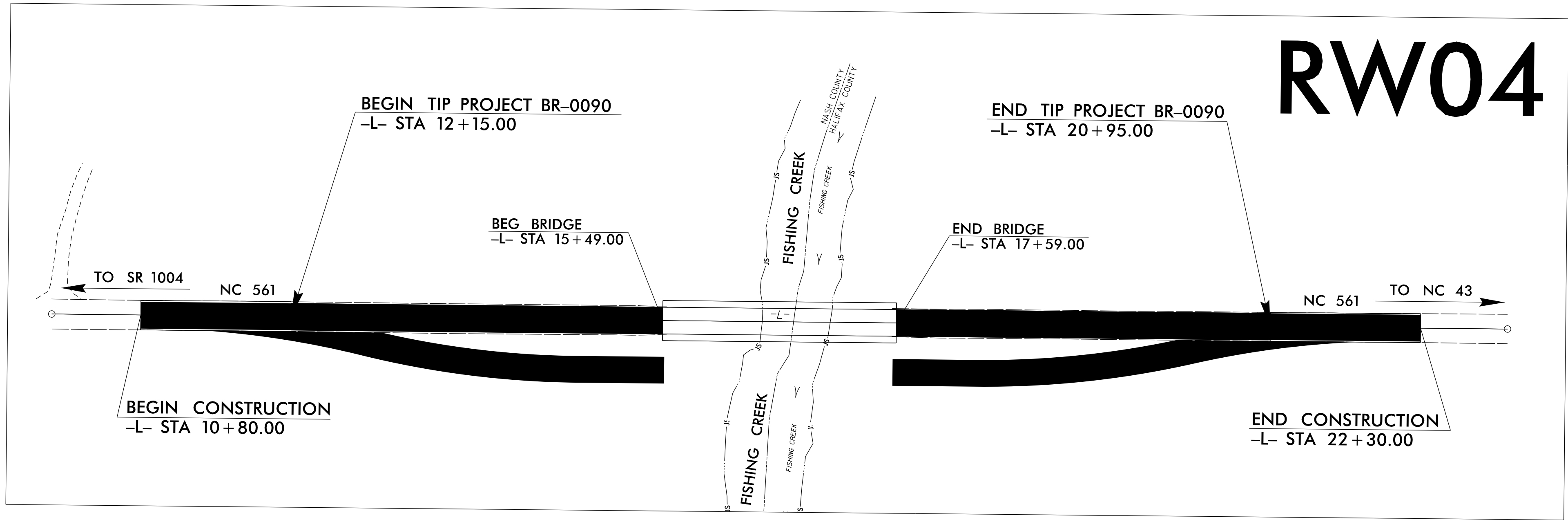
STATE OF NORTH CAROLINA
DIVISION OF HIGHWAYS

SURVEY CONTROL, EXISTING CENTERLINES,
RIGHT OF WAY, EASEMENTS AND PROPERTY TIES

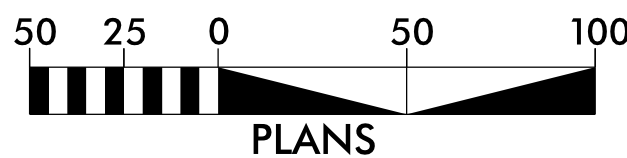
HALIFAX NASH COUNTY



TIP PROJECT: BR-0090



GRAPHIC SCALE



DATUM DESCRIPTION

THE LOCALIZED COORDINATE SYSTEM DEVELOPED FOR THIS PROJECT IS BASED ON THE STATE PLANE COORDINATES ESTABLISHED BY NCGS FOR MONUMENT "BR0090-2" WITH NAD 83/NA 2011 STATE PLANE GRID COORDINATES OF NORTHING: 892,418.7266(ft) EASTING: 2,292,969.4230(ft) ELEVATION: 192.116(ft) THE AVERAGE COMBINED GRID FACTOR USED ON THIS PROJECT (GROUND TO GRID) IS: 1.0000050434 THE N.C. LAMBERT GRID BEARING AND LOCALIZED HORIZONTAL GROUND DISTANCE FROM "BR0090-2" TO -L- STATION 12+15 IS N 38-58'47" E 1012.09(ft) ALL LINEAR DIMENSIONS ARE LOCALIZED HORIZONTAL DISTANCES VERTICAL DATUM USED IS NAVD 88

Prepared in the Office of:



DRMP NC, INC.

NC License No: F-1524
8000 Regency Pkwy, Suite 110
Cary, NC 27518
PHONE: (919) 650 1038

2024 STANDARD SPECIFICATIONS

RIGHT OF WAY DATE:
06/03/2024

LETTING DATE:
08/19/2025

PROFESSIONAL LAND SURVEYOR



DocuSigned by:

AJ Perkinson
SIGNATURE:
373432EB4F1E4DD...

07/11/2024
Date:

