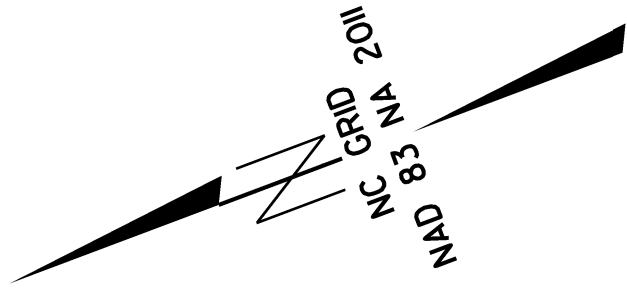


CUR DATA -Y3-
Plc 25+27.06
 $\Delta c = 51^{\circ}41'50.9''$ (RT)
D = $09^{\circ}37'46.4''$
Lc = 536.86
Tc = 288.26
R = 595
SE = 0.020

CUR DATA -Y3-
Plc 29+88.92
 $\Delta c = 04^{\circ}59'26.8''$ (RT)
D = $02^{\circ}26'17.2''$
Lc = 204.70
Tc = 102.41
R = 2,350
SE = 0.020



MATCH LINE -Y3- STA 24+00.00 SEE SHEET RW17

AREA UNDER CONSTRUCTION

NOTES:

1. IF FURTHER INFORMATION REGARDING PROJECT CONTROL IS NEEDED, PLEASE CONTACT THE LOCATION AND SURVEYS UNIT.


I, PHAREZ SCRUGGS, PLS, CERTIFY THAT THE RIGHT OF WAY AND PERMANENT EASEMENT MONUMENTATION FOR THIS PROJECT SHOWN HEREIN FROM -L- STATION 9+00 TO 9+52, -L- STATION 30+00 TO 33+42, AND -Y3- STATION 25+00 TO 30+00 WAS COMPLETED UNDER MY DIRECT AND RESPONSIBLE CHARGE FROM AN ACTUAL SURVEY MADE UNDER MY SUPERVISION, ALL OTHER MONUMENTATION WAS SET BY OTHERS OR OBSTRUCTED BY ACTIVE CONSTRUCTION OPERATIONS; THAT ALL HORIZONTAL CLOSURES HAD A MINIMUM RATIO OF PRECISION OF 1:10,000 (CLASS A). FIELD WORK WAS PERFORMED FROM 5/19/2025 TO 5/19/2025, AND ALL COORDINATES ARE BASED ON NAD83/NA 2011; THAT THIS SURVEY WAS PERFORMED TO MEET THE REQUIREMENTS OF 21NCAC 56.1600 AS APPLICABLE.

THIS 21ST DAY OF MAY, 2025.

U-4913A

R/W 8

NORTH CAROLINA
DEPARTMENT
OF TRANSPORTATION



PROFESSIONAL LAND
SURVEYOR

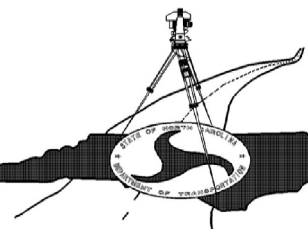


DOCUMENT NOT CONSIDERED
FINAL UNLESS ALL SIGNATURES
ARE COMPLETED

2024 STANDARD
SPECIFICATIONS

TIP PROJECT: U-4913A
County: Mecklenburg

PREPARED FOR



LOCATION AND
SURVEYS UNIT

PREPARED BY

LOCATION & SURVEYS
DIVISION 10
12033 TRANSPORTATION
PLACE DRIVE
MATTHEWS, NC 28105

