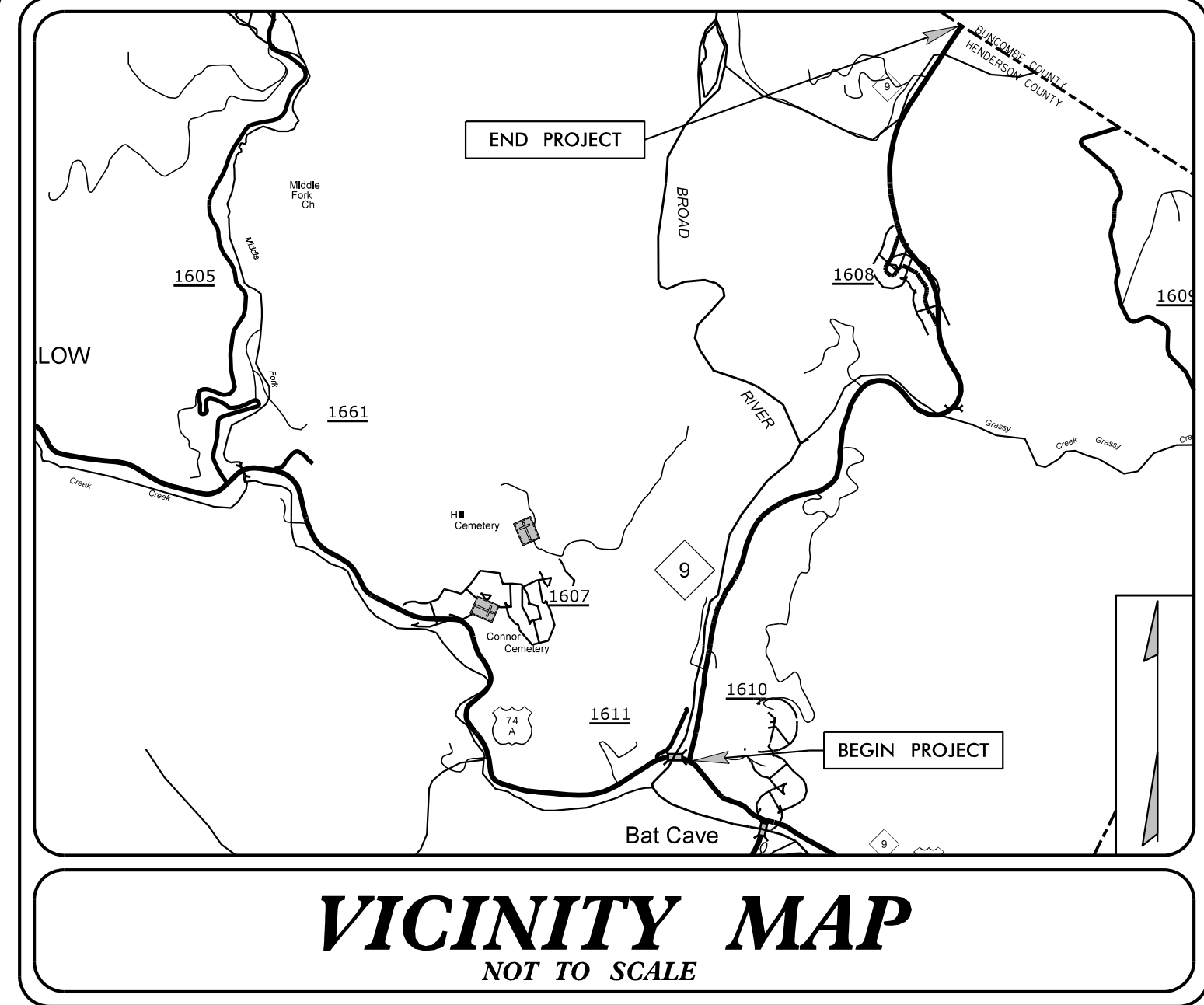


STATE	STATE PROJECT REFERENCE NO.	SHEET NO.	TOTAL SHEETS
N.C.	NC-9	EC-1	
STATE PROJ. NO.	F.A. PROJ. NO.	DESCRIPTION	
18314.1045061	329		
18314.1045035	330		
18314.1045063	331		
18314.1045062	332		
18314.1045074	333		
18314.1045073	334		
18314.11045135	560		

TIP PROJECT: NC-9



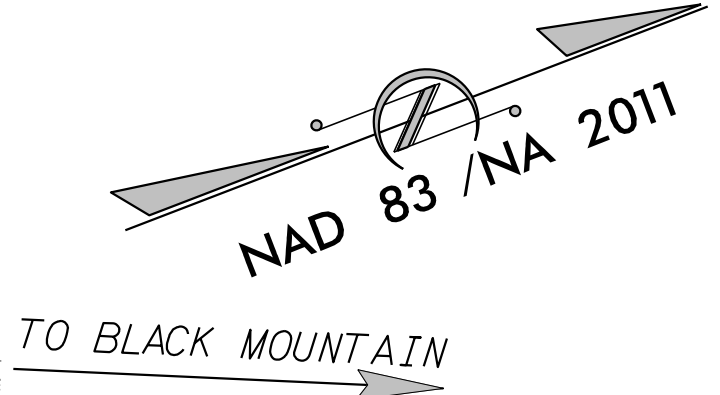
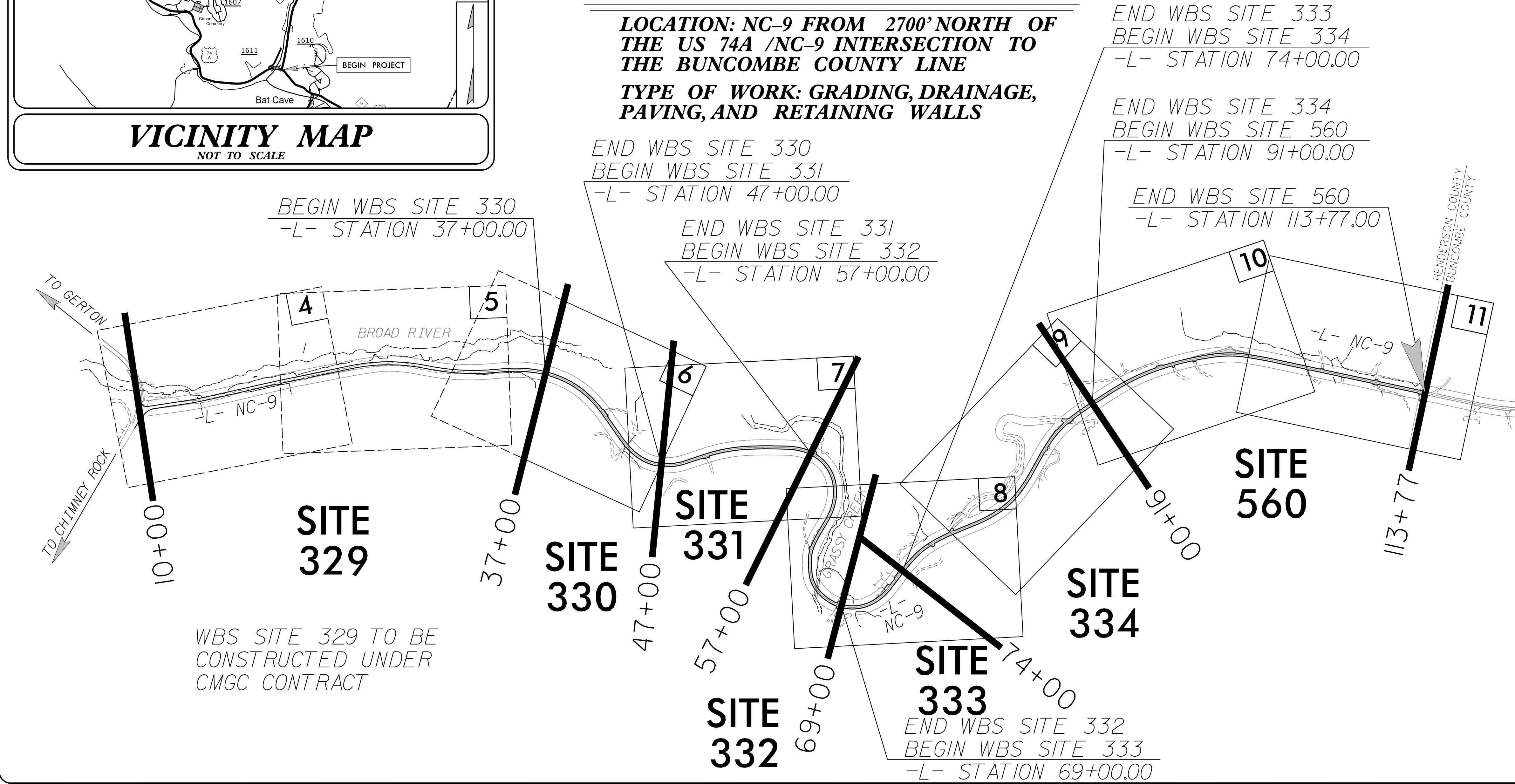
STATE OF NORTH CAROLINA
DIVISION OF HIGHWAYS

PLAN FOR PROPOSED
HIGHWAY EROSION CONTROL

HENDERSON COUNTY

**LOCATION: NC-9 FROM 2700' NORTH OF
THE US 74A /NC-9 INTERSECTION TO
THE BUNCOMBE COUNTY LINE**

**TYPE OF WORK: GRADING, DRAINAGE,
PAVING, AND RETAINING WALLS**



THIS PROJECT CONTAINS
EROSION CONTROL PLANS
FOR CLEARING AND
GRUBBING PHASE OF
CONSTRUCTION.

THIS PROJECT HAS
BEEN DESIGNED TO
SENSITIVE WATERSHED
STANDARDS.

ENVIRONMENTALLY
SENSITIVE AREA(S) EXIST
ON THIS PROJECT

*Refer To E. C. Special Provisions
for Special Considerations.*

GRAPHIC SCALE

50 25 0 50 100

PLANS

THESE EROSION AND SEDIMENT CONTROL PLANS COMPLY
WITH THE REGULATIONS SET FORTH BY THE NCG 010000
GENERAL STORMWATER CONSTRUCTION PERMIT ISSUED BY THE
NORTH CAROLINA DEPARTMENT OF ENVIRONMENTAL QUALITY
DIVISION OF ENERGY, MINERAL, AND LAND RESOURCES.

Prepared in the Office of:

SUNGATE DESIGN GROUP, P.A.

905 JONES FRANKLIN ROAD
RALEIGH, NORTH CAROLINA 27606
TEL (919) 859-2243
ENG FIRM LICENSE NO. C-890

2024 STANDARD SPECIFICATIONS

Designed by:

MATTHEW C. EDWARDS, PE 3992

NAME LEVEL III CERTIFICATION NO.

Roadway Standard Drawings

The "Roadway Standard Drawings"- Roadway Design Unit - N. C.
Department of Transportation - Raleigh, N. C., dated January 2024
and the latest revision thereto are applicable to this project and by
reference hereby are considered a part of these plans.