

**NCDOT STIP No. U-4758  
Johnson Street - Sandy Ridge Road  
Geoenvironmental Report for  
Planning  
Colfax, North Carolina  
S&ME Project No. 4358-15-094**



Prepared for:

**Atkins**

**5200 Seventy Seven Center Drive**

**#500**

**Charlotte, NC 28217**

Prepared by:

**S&ME, Inc.**

**8646 W Market St, Ste 105**

**Greensboro, NC 27409**

**November 20, 2015**



November 20, 2015

Atkins  
5200 Seventy Seven Center Drive  
#500  
Charlotte, NC 28217

Attention: Ms. Kim Bereis

Reference: **Johnson Street - Sandy Ridge Road Geoenviromental Report for Planning**  
**Johnson Street - Sandy Ridge Road Environmental Survey**  
Colfax, North Carolina  
S&ME Project No. 4358-15-094

Dear Ms. Bereis:

S&ME, Inc. (S&ME) has completed a GeoEnvironmental Report for the referenced project, which includes an approximate 4.8 mile section of Sandy Ridge Road and Johnson Street. The attached report presents the findings of S&ME's study, which was performed in accordance with S&ME Proposal 43-1401015, dated November 18, 2014. The purpose of the report was to identify, to the extent feasible, sites of potential environmental concern along the study area.

Sincerely,

S&ME, Inc.

Summers Long  
Staff Professional

Wayne Watterson, P.E.  
Senior Engineer



## Table of Contents

❖	Project Understanding.....	1
1.0	Records Review.....	1
1.1	Standard Environmental Record Sources .....	1
2.0	Site Reconnaissance .....	3
2.1	Methodology and Limiting Conditions.....	3
2.2	General Site Setting .....	3
2.3	Observations.....	4
3.0	Conclusions .....	5

## List of Tables

Table 1-1 – Database Search Summary Table (Standard Record Sources).....	1
Table 2-1 – General Property Observations.....	4

## Appendices

Appendix I – Figure

Appendix II – Photographs

Appendix III – EDR Report



## ❖ Project Understanding

Our understanding of the project is based on correspondence between Ms. Kim Bereis of Atkins and our Scott Hancock in November 2014. Ms. Bereis provided an example of a GeoEnvironmental Report for Planning to provide information needed for the assessment. The study area was based on the Project Study Area for the Johnson Street/Sandy Ridge Road Improvement Project (STIP Project No. U-4758), located on a map provided in an e-mail from Ms. Kim Bereis on November 7, 2014.

The study area is to include only the area surrounding the existing Sandy Ridge Road/Johnson Street corridor from Interstate 40 south to Skeet Club Road (**Figure 1, Appendix I**).

## 1.0 Records Review

This section summarizes records obtained and reviewed to help identify potential sites of environmental concern within the study area.

### 1.1 Standard Environmental Record Sources

S&ME reviewed selected federal and state regulatory lists in an attempt to identify recorded information concerning environmental impacts or conditions or concerns associated with the subject property. S&ME reviewed the regulatory lists included in the following table as obtained from Environmental Data Resources (EDR). The database report is attached as **Appendix III**, including a listing of the databases, search distances, an explanation of each database, and figure depicting the approximate locations of regulated facilities in the vicinity of the subject property.

Regulatory listings are limited and include only those facilities or incidents that are known to the regulatory agencies at the time of publication, in the process of evaluation for potential contamination, or to store/generate potentially hazardous substances, waste, or petroleum.

S&ME also reviewed online listings for environmental release incidents along Sandy Ridge Road and Johnson Street at the Guilford County Department of Public Health (GCDPH) webpage.

The identified facilities are discussed in the following table.

**Table 1-1 – Database Search Summary Table (Standard Record Sources)**

Site Name	Location Direction & Distance	Record	Potential Impact and Anticipated Severity	Comment
Circle K / Neighbors	8400 Norcross Rd. adjacent to the subject property	UST, FINDS	Petroleum, low severity anticipated	According to EDR, three 8,000-gallon gasoline, kerosene, and diesel underground storage tanks (USTs), two 20,000 gallon diesel USTs, and



				<p>two 10,000 gallon gasoline USTs are reported as currently in use. The USTs were installed on September 30, 1984.</p> <p>The property is identified in the FINDS database as being tracked in the NC-FITS program.</p> <p>5800-gallon diesel released from flex pipe in the sump on 06/20/2014. Incident # 44346.</p> <p>The UST basin at the Circle K site appears to be outside of the right-of-way.</p> <p>A petroleum release was reported at the Neighbors site (now Circle K) in 1986. The incident was closed in 1987. The location of the release was not provided in the EDR report.</p>
I-40 and Sandy Ridge Road	Intersection of I-40 and Sandy Ridge Road	IMD, LUST, LUST TRUST, UST	Petroleum, low severity anticipated	<p>50 gallon diesel spill on 5/20/1985</p> <p>40 gallon diesel spill on 01/19/1990</p> <p>15 gallon diesel spill on 12/26/1990</p> <p>The precise locations of the spills were not identified</p> <p>Identified in GCDPH database.</p>



Northern Hydraulics	3016 Sandy Ridge Rd	LAST, LUST	Petroleum, low severity anticipated	<p>Underground petroleum storage tank leak reported on 07/18/1990. (Incident # 6287) No amount reported</p> <p>Above ground storage tank leak (Incident # 12259). No date, type, or amount reported.</p> <p>The locations of the USTs appear to be outside of the right-of-way.</p> <p>The building is currently occupied by Truck Part Specialists.</p>
---------------------	---------------------	------------	-------------------------------------	--

## 2.0 Site Reconnaissance

The site reconnaissance was performed by Mr. Wayne Watterson of S&ME on September 16, 2015. Wayne Watterson was accompanied by Summers Long during the site reconnaissance.

### 2.1 Methodology and Limiting Conditions

The purpose of the site reconnaissance was to review site locations identified in the EDR report, and to observe properties along the corridor to identify obvious locations of potential environmental impacts. The site reconnaissance was performed driving the proposed corridor from I-40 to Johnson St and Skeet Club Rd (**Figure 1**).

### 2.2 General Site Setting

The subject property consists of an approximate 4.8 mile corridor of Sandy Ridge Rd. and Johnson St. between I-40 and Skeet Club Rd. in Colfax, North Carolina.

The corridor appears to be developed with commercial properties along Sandy Ridge Road between I-40 and Norcross Road. Residential properties, vacant land and institutional properties, with sporadic commercial properties, are located along the corridor between Norcross Road and Skeet Club Road.

A Circle K convenience store is located at the intersection of Sandy Ridge Road and Norcross Road. A suspect groundwater monitor well was observed at 2301 Sandy Ridge Road. Based on the site configuration, a former fuel dispenser may have formerly been located near the road at this location (**photo 2, Appendix II**). Although the presence of a former fuel dispenser is unknown, the anticipated monetary and scheduling impact to the project is projected to be low if a former fuel dispenser is discovered.



## 2.3 Observations

Observations from the site reconnaissance are summarized in the following table:

**Table 2-1 – General Property Observations**

Description	Reported or Observed On-site (Y/N)	Comments (Noteworthy observations are further discussed below the table.)
Hazardous Substances and Petroleum Products	N	
Underground Storage Tanks (USTs)	Y	The UST basin (three 8,000-gallon gasoline USTs, two 20,000-gallon USTs, and two 10,000-gallon USTs) is present at the Circle K gasoline station located at 8400 Norcross Rd. No visible evidence of staining or leakage was observed in the vicinity of the UST basin.
Aboveground Storage Tanks (ASTs)	N	
Oil/Water Separators	N	
Strong, Pungent, or Noxious Odors	N	
Pools of Liquid	N	
Drums, Barrels and/or Containers > 5 Gallons	N	
Unidentified Substance Containers	N	
Potential Polychlorinated Biphenyls (PCB)-Containing Equipment	N	
Hydraulic Equipment	N	
Contracted Maintenance Services	N	
Utilities and Stormwater Management	N	
Pits, Ponds, Lagoons, and Surface Waters	N	
Surface Water Discoloration, Sheen or Free Product	N	
Storm Water Retention or Detention Ponds	N	
Stained Soil or Pavement	N	



Description	Reported or Observed On-site (Y/N)	Comments (Noteworthy observations are further discussed below the table.)
Staining	N	
Stressed Vegetation	N	
Solid Waste	N	
Exterior Dumpsters with Staining	N	
Process/industrial Wastewater Discharges	N	
Wells	N	
Septic Systems	N	
Heating/Cooling	N	
Drains and Sumps	N	

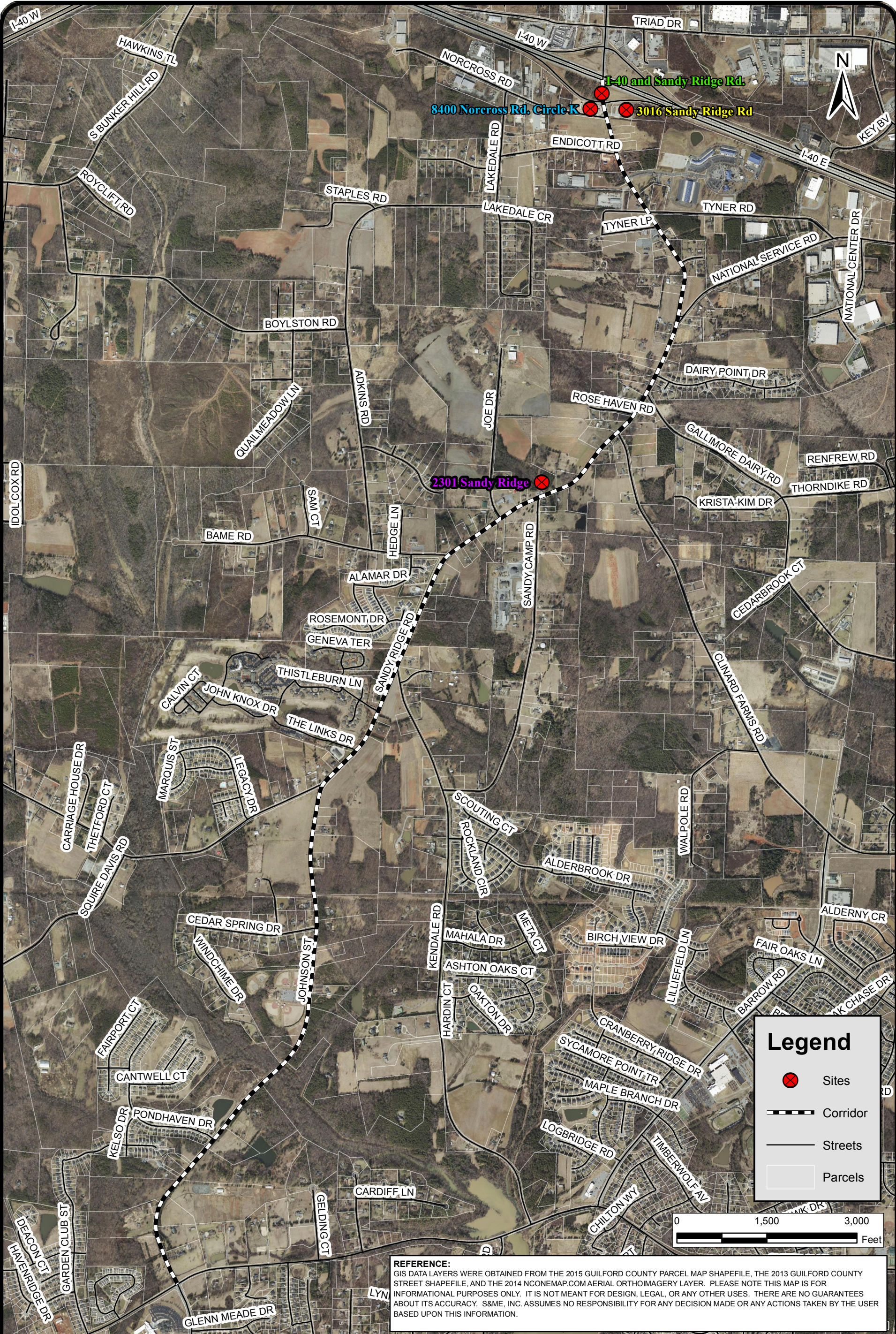
### 3.0 Conclusions

Four sites of potential concern were identified within the project area, as shown on Figure 1. The suspect sites include an underground storage tank (UST) system and historic petroleum releases at the Circle K location, multiple small petroleum releases recorded at the intersection of Sandy Ridge Road and I-40, a historic petroleum release at 3016 Sandy Ridge Road, and a suspect former fuel dispenser island at 2301 Sandy Ridge Road. We anticipate low monetary and scheduling impacted resulting from these sites.

Please note that discovery of unlisted sites or sites not identified during the site reconnaissance for this report may occur.

## **Appendices**

## **Appendix I – Figure**



SCALE:	1" = 1,500'
DATE:	09-30-15
DRAWN BY:	A. STEELE
PROJECT NO:	4358-15-094

**S&ME**

[WWW.SMEINC.COM](http://WWW.SMEINC.COM)

ENGINEERING LICENSE NO: F-0176

**SANDY RIDGE ROAD / JOHNSON STREET  
CORRIDOR PROJECT**


GUILFORD, NORTH CAROLINA

FIGURE NO.

**1**

## **Appendix II – Photographs**




			Date: 9/16/2015
			Photographer: Summers Long
1	Location / Orientation	8400 Norcross Road at Sandy Ridge Rd	
	Remarks	UST Basin	


			Date: 9/16/2015
			Photographer: Summers Long
2	Location / Orientation	2301 Sandy Ridge Rd.	
	Remarks	Possible fuel dispenser location	



			Date: 9/16/2015
			Photographer: Summers Long
3	Location / Orientation	Looking north from Skeet Club Road Intersection	
	Remarks		

			Date: 9/16/2015
			Photographer: Summers Long
4	Location / Orientation	Gallimore Dairy Road Intersection	
	Remarks		




			Date: 9/16/2015
			Photographer: Summers Long
5	Location / Orientation	From Skeet Club Road Intersection	
	Remarks	Looking north	


			Date: 9/16/2015
			Photographer: Summers Long
6	Location / Orientation	Partridge Road and Sandy Ridge Road	
	Remarks		



		Date: 9/16/2015
		Photographer: Summers Long
7	Location / Orientation	Sandy Ridge Road near John Knox Road
	Remarks	Possible abandoned houses on opposite side

		Date: 9/16/2015
		Photographer: Summers Long
8	Location / Orientation	4400 Block of Johnson Street
	Remarks	Looking south



		Date: 1/6/2017
		Photographer: Wayne Watterson
9	Location / Orientation	3000 Block of Sandy Ridge Road
	Remarks	Looking east at the building previously operated as Northern Hydraulics and currently operated as Truck Part Specialists.

## **Appendix III – EDR Report**



**Atkins Project Review**

Colfax, NC 27235

Inquiry Number: 4404899.5s

September 10, 2015

## EDR DataMap™ Corridor Study

***Thank you for your business.***  
Please contact EDR at 1-800-352-0050  
with any questions or comments.

**Disclaimer - Copyright and Trademark Notice**

This Report contains certain information obtained from a variety of public and other sources reasonably available to Environmental Data Resources, Inc. It cannot be concluded from this Report that coverage information for the target and surrounding properties does not exist from other sources. **NO WARRANTY EXPRESSED OR IMPLIED, IS MADE WHATSOEVER IN CONNECTION WITH THIS REPORT. ENVIRONMENTAL DATA RESOURCES, INC. SPECIFICALLY DISCLAIMS THE MAKING OF ANY SUCH WARRANTIES, INCLUDING WITHOUT LIMITATION, MERCHANTABILITY OR FITNESS FOR A PARTICULAR USE OR PURPOSE. ALL RISK IS ASSUMED BY THE USER. IN NO EVENT SHALL ENVIRONMENTAL DATA RESOURCES, INC. BE LIABLE TO ANYONE, WHETHER ARISING OUT OF ERRORS OR OMISSIONS, NEGLIGENCE, ACCIDENT OR ANY OTHER CAUSE, FOR ANY LOSS OF DAMAGE, INCLUDING, WITHOUT LIMITATION, SPECIAL, INCIDENTAL, CONSEQUENTIAL, OR EXEMPLARY DAMAGES. ANY LIABILITY ON THE PART OF ENVIRONMENTAL DATA RESOURCES, INC. IS STRICTLY LIMITED TO A REFUND OF THE AMOUNT PAID FOR THIS REPORT.** Purchaser accepts this Report "AS IS". Any analyses, estimates, ratings, environmental risk levels or risk codes provided in this Report are provided for illustrative purposes only, and are not intended to provide, nor should they be interpreted as providing any facts regarding, or prediction or forecast of, any environmental risk for any property. Only a Phase I Environmental Site Assessment performed by an environmental professional can provide information regarding the environmental risk for any property. Additionally, the information provided in this Report is not to be construed as legal advice.

Copyright 2015 by Environmental Data Resources, Inc. All rights reserved. Reproduction in any media or format, in whole or in part, of any report or map of Environmental Data Resources, Inc., or its affiliates, is prohibited without prior written permission.

EDR and its logos (including Sanborn and Sanborn Map) are trademarks of Environmental Data Resources, Inc. or its affiliates. All other trademarks used herein are the property of their respective owners.

## EXECUTIVE SUMMARY

### TARGET PROPERTY INFORMATION

#### ADDRESS

COLFAX, NC 27235  
COLFAX, NC 27235

### DATABASES WITH NO MAPPED SITES

No mapped sites were found in EDR's search of available ("reasonably ascertainable ") government records within the requested search area for the following databases:

#### FEDERAL RECORDS

NPL .....	National Priority List
Proposed NPL .....	Proposed National Priority List Sites
Delisted NPL .....	National Priority List Deletions
NPL LIENS .....	Federal Superfund Liens
CERCLIS .....	Comprehensive Environmental Response, Compensation, and Liability Information System
CERC-NFRAP .....	CERCLIS No Further Remedial Action Planned
LIENS 2 .....	CERCLA Lien Information
CORRACTS .....	Corrective Action Report
RCRA-TSDF .....	RCRA - Treatment, Storage and Disposal
RCRA-LQG .....	RCRA - Large Quantity Generators
RCRA-SQG .....	RCRA - Small Quantity Generators
RCRA-CESQG .....	RCRA - Conditionally Exempt Small Quantity Generator
RCRA NonGen / NLR .....	RCRA - Non Generators / No Longer Regulated
US ENG CONTROLS .....	Engineering Controls Sites List
US INST CONTROL .....	Sites with Institutional Controls
ERNS .....	Emergency Response Notification System
HMIRS .....	Hazardous Materials Information Reporting System
DOT OPS .....	Incident and Accident Data
US CDL .....	Clandestine Drug Labs
US BROWNFIELDS .....	A Listing of Brownfields Sites
DOD .....	Department of Defense Sites
FUDS .....	Formerly Used Defense Sites
LUCIS .....	Land Use Control Information System
CONSENT .....	Superfund (CERCLA) Consent Decrees
ROD .....	Records Of Decision
UMTRA .....	Uranium Mill Tailings Sites
ODI .....	Open Dump Inventory
DEBRIS REGION 9 .....	Torres Martinez Reservation Illegal Dump Site Locations
US MINES .....	Mines Master Index File
TRIS .....	Toxic Chemical Release Inventory System
TSCA .....	Toxic Substances Control Act
FTTS .....	FIFRA/ TSCA Tracking System - FIFRA (Federal Insecticide, Fungicide, & Rodenticide Act)/TSCA (Toxic Substances Control Act)
HIST FTTS .....	FIFRA/TSCA Tracking System Administrative Case Listing
SSTS .....	Section 7 Tracking Systems

## EXECUTIVE SUMMARY

ICIS.....	Integrated Compliance Information System
PADS.....	PCB Activity Database System
MLTS.....	Material Licensing Tracking System
RADINFO.....	Radiation Information Database
FINDS.....	Facility Index System/Facility Registry System
RAATS.....	RCRA Administrative Action Tracking System
RMP.....	Risk Management Plans
EPA WATCH LIST.....	EPA WATCH LIST
PRP.....	Potentially Responsible Parties
2020 COR ACTION.....	2020 Corrective Action Program List
COAL ASH DOE.....	Steam-Electric Plant Operation Data
FEMA UST.....	Underground Storage Tank Listing
FEDERAL FACILITY.....	Federal Facility Site Information listing
LEAD SMELTERS.....	Lead Smelter Sites
US AIRS.....	Aerometric Information Retrieval System Facility Subsystem
COAL ASH EPA.....	Coal Combustion Residues Surface Impoundments List
US FIN ASSUR.....	Financial Assurance Information
SCRD DRYCLEANERS.....	State Coalition for Remediation of Drycleaners Listing
US HIST CDL.....	National Clandestine Laboratory Register
PCB TRANSFORMER.....	PCB Transformer Registration Database

### **STATE AND LOCAL RECORDS**

SHWS.....	Inactive Hazardous Sites Inventory
NC HSDS.....	Hazardous Substance Disposal Site
SWF/LF.....	List of Solid Waste Facilities
OLI.....	Old Landfill Inventory
UIC.....	Underground Injection Wells Listing
HIST LF.....	Solid Waste Facility Listing
SWRCY.....	Recycling Center Listing
AST.....	AST Database
SPILLS.....	Spills Incident Listing
INST CONTROL.....	No Further Action Sites With Land Use Restrictions Monitoring
VCP.....	Responsible Party Voluntary Action Sites
DRYCLEANERS.....	Drycleaning Sites
BROWNFIELDS.....	Brownfields Projects Inventory
NPDES.....	NPDES Facility Location Listing
COAL ASH.....	Coal Ash Disposal Sites

### **TRIBAL RECORDS**

INDIAN RESERV.....	Indian Reservations
INDIAN ODI.....	Report on the Status of Open Dumps on Indian Lands
INDIAN LUST.....	Leaking Underground Storage Tanks on Indian Land
INDIAN UST.....	Underground Storage Tanks on Indian Land
INDIAN VCP.....	Voluntary Cleanup Priority Listing

### **EDR PROPRIETARY RECORDS**

EDR MGP.....	EDR Proprietary Manufactured Gas Plants
RGA HWS.....	Recovered Government Archive State Hazardous Waste Facilities List
RGA LF.....	Recovered Government Archive Solid Waste Facilities List
RGA LUST.....	Recovered Government Archive Leaking Underground Storage Tank

### **SURROUNDING SITES: SEARCH RESULTS**

Surrounding sites were identified.

## EXECUTIVE SUMMARY

Page numbers and map identification numbers refer to the EDR Radius Map report where detailed data on individual sites can be reviewed.

Sites listed in ***bold italics*** are in multiple databases.

Unmappable (orphan) sites are not considered in the foregoing analysis.

### STATE AND LOCAL RECORDS

IMD: Incident Management Database.

A review of the IMD list, as provided by EDR, and dated 07/21/2006 has revealed that there are 10 IMD sites within the searched area.

<u>Site</u>	<u>Address</u>	<u>Map ID</u>	<u>Page</u>
<b><i>COLFAX CUSTOM FRAMES</i></b> Facility Id: 7904	<b><i>3319 SANDY RIDGE RD.</i></b>	<b><i>1</i></b>	<b><i>3</i></b>
J.C.PENNY DIS.CENTER Facility Id: 9502	8420 TRIAD DR	2	8
SUNOX., INC. Facility Id: 12203	8625 TRIAD DR.	3	13
<b><i>NEIGHBORS</i></b> Facility Id: 3216	<b><i>I-40 SANDY RIDGE RD.</i></b>	<b><i>4</i></b>	<b><i>15</i></b>
NORTHERN HYDRAULICS Facility Id: 6287	I40 AND SANDY RIDGE	4	18
<b><i>GIRL SCOUTS COUNCIL</i></b> Facility Id: 30167	<b><i>8432 NORCROSS ROAD</i></b>	<b><i>5</i></b>	<b><i>20</i></b>
<b><i>NORTHERN HYDRAULICS</i></b> Facility Id: 12259	<b><i>3016 SANDY RIDGE RD</i></b>	<b><i>6</i></b>	<b><i>27</i></b>
<b><i>GUILFORD COUNTY PRIS</i></b> Facility Id: 85535	<b><i>SANDY CAMP ROAD</i></b>	<b><i>7</i></b>	<b><i>31</i></b>
<b><i>NCDOT - HIGH POINT</i></b> Facility Id: 10365	<b><i>4715 SANDY CAMP RD.</i></b>	<b><i>8</i></b>	<b><i>33</i></b>
NC DOT-HIGH POINT-B Facility Id: 18752	4715 SANDY CAMP ROAD	8	37

LUST: The Leaking Underground Storage Tank Incidents Management Database contains an inventory of reported leaking underground storage tank incidents. The data come from the Department of Environment, & Natural Resources' Incidents by Address.

A review of the LUST list, as provided by EDR, and dated 05/08/2015 has revealed that there are 7 LUST sites within the searched area.

<u>Site</u>	<u>Address</u>	<u>Map ID</u>	<u>Page</u>
<b><i>COLFAX CUSTOM FRAMES</i></b> Incident Phase: Response Current Status: C Product Type: PETROLEUM Incident Number: 7904	<b><i>3319 SANDY RIDGE RD.</i></b>	<b><i>1</i></b>	<b><i>3</i></b>
<b><i>J.C. PENNEY DISTRIBU</i></b>	<b><i>8420 TRIAD DRIVE</i></b>	<b><i>2</i></b>	<b><i>5</i></b>

## EXECUTIVE SUMMARY

Incident Phase: Closed Out  
Current Status: A  
Product Type: PETROLEUM  
Incident Number: 9502

<b>SUNOX INC</b>	<b>8625 TRIAD DRIVE</b>	<b>3</b>	<b>11</b>
Incident Phase: Closed Out Current Status: A Product Type: PETROLEUM Incident Number: 12203			
<b>GIRL SCOUTS COUNCIL</b>	<b>8432 NORCROSS ROAD</b>	<b>5</b>	<b>20</b>
Incident Phase: Closed Out Current Status: A Product Type: PETROLEUM Incident Number: 30167			
<b>CIRCLE K 1526</b>	<b>8400 NORCROSS RD</b>	<b>5</b>	<b>23</b>
Incident Phase: Response Current Status: C Product Type: PETROLEUM Incident Number: 44346			
<b>NORTHERN HYDRAULICS</b>	<b>3016 SANDY RIDGE RD</b>	<b>6</b>	<b>27</b>
Incident Phase: Closed Out Current Status: A Product Type: PETROLEUM Incident Number: 6287			
<b>NCDOT - HIGH POINT</b>	<b>4715 SANDY CAMP RD.</b>	<b>8</b>	<b>33</b>
Incident Phase: Follow Up Incident Phase: Closed Out Current Status: C Current Status: A Product Type: PETROLEUM Incident Number: 10365 Incident Number: 18752			

LUST TRUST: This database contains information about claims against the State Trust Funds for reimbursements for expenses incurred while remediating Leaking USTs.

A review of the LUST TRUST list, as provided by EDR, and dated 07/10/2015 has revealed that there are 2 LUST TRUST sites within the searched area.

<u>Site</u>	<u>Address</u>	<u>Map ID</u>	<u>Page</u>
<b>GIRL SCOUTS COUNCIL</b> Site ID: 30167	<b>8432 NORCROSS ROAD</b>	<b>5</b>	<b>20</b>
<b>NCDOT - HIGH POINT</b> Facility Id: 0-024278 Site ID: 10365	<b>4715 SANDY CAMP RD.</b>	<b>8</b>	<b>33</b>

## EXECUTIVE SUMMARY

UST: The Underground Storage Tank database contains registered USTs. USTs are regulated under Subtitle I of the Resource Conservation and Recovery Act (RCRA). The data come from the Department of Environment & Natural Resources' Petroleum Underground Storage Tank Database.

A review of the UST list, as provided by EDR, and dated 05/06/2015 has revealed that there are 5 UST sites within the searched area.

<u>Site</u>	<u>Address</u>	<u>Map ID</u>	<u>Page</u>
<b>J.C. PENNEY DISTRIBUTION</b> Tank Status: Removed Facility Id: 00-0-0000017870	<b>8420 TRIAD DRIVE</b>	<b>2</b>	<b>5</b>
WILCO 295 Tank Status: Current Facility Id: 00-0-0000032053	3110 SANDY RIDGE ROAD	3	9
<b>SUNOX INC</b> Tank Status: Removed Facility Id: 00-0-0000000887	<b>8625 TRIAD DRIVE</b>	<b>3</b>	<b>11</b>
SANDY RIDGE MART LP Tank Status: Current Facility Id: 00-0-0000037152	3205 SANDY RIDGE ROAD	3	14
<b>CIRCLE K 1526</b> Tank Status: Current Facility Id: 00-0-0000001979	<b>8400 NORCROSS RD</b>	<b>5</b>	<b>23</b>

LAST: A listing of leaking aboveground storage tank site locations.

A review of the LAST list, as provided by EDR, and dated 05/08/2015 has revealed that there are 3 LAST sites within the searched area.

<u>Site</u>	<u>Address</u>	<u>Map ID</u>	<u>Page</u>
<b>NEIGHBORS</b> Incident Number: 3216 Current Status: A Close Out: 10/18/1997	<b>I-40 SANDY RIDGE RD.</b>	<b>4</b>	<b>15</b>
<b>NORTHERN HYDRAULICS</b> Incident Number: 12259 Current Status: A Close Out: 09/26/1994	<b>3016 SANDY RIDGE RD</b>	<b>6</b>	<b>27</b>
<b>GUILFORD COUNTY PRIS</b> Incident Number: 85535 Current Status: A Close Out: 10/27/1990	<b>SANDY CAMP ROAD</b>	<b>7</b>	<b>31</b>

## EXECUTIVE SUMMARY

### EDR PROPRIETARY RECORDS

EDR US Hist Auto Stat: EDR has searched selected national collections of business directories and has collected listings of potential gas station/filling station/service station sites that were available to EDR researchers. EDR's review was limited to those categories of sources that might, in EDR's opinion, include gas station/filling station/service station establishments. The categories reviewed included, but were not limited to gas, gas station, gasoline station, filling station, auto, automobile repair, auto service station, service station, etc. This database falls within a category of information EDR classifies as "High Risk Historical Records", or HRHR. EDR's HRHR effort presents unique and sometimes proprietary data about past sites and operations that typically create environmental concerns, but may not show up in current government records searches.

A review of the EDR US Hist Auto Stat list, as provided by EDR, has revealed that there are 3 EDR US Hist Auto Stat sites within the searched area.

<u>Site</u>	<u>Address</u>	<u>Map ID</u>	<u>Page</u>
QUICK STOP GAS STA &	3110 SANDY RIDGE RD	3	9
Not reported	8626 TRIAD DR	3	14
Not reported	8426 NORCROSS RD	5	19

EDR US Hist Cleaners: EDR has searched selected national collections of business directories and has collected listings of potential dry cleaner sites that were available to EDR researchers. EDR's review was limited to those categories of sources that might, in EDR's opinion, include dry cleaning establishments. The categories reviewed included, but were not limited to dry cleaners, cleaners, laundry, laundromat, cleaning/laundry, wash & dry etc. This database falls within a category of information EDR classifies as "High Risk Historical Records", or HRHR. EDR's HRHR effort presents unique and sometimes proprietary data about past sites and operations that typically create environmental concerns, but may not show up in current government records searches.

A review of the EDR US Hist Cleaners list, as provided by EDR, has revealed that there is 1 EDR US Hist Cleaners site within the searched area.

<u>Site</u>	<u>Address</u>	<u>Map ID</u>	<u>Page</u>
Not reported	8900 CEDAR SPRINGS	9	38

## EXECUTIVE SUMMARY

Please refer to the end of the findings report for unmapped orphan sites due to poor or inadequate address information.

## MAP FINDINGS SUMMARY

<u>Database</u>	<u>Total Plotted</u>
<b><u>FEDERAL RECORDS</u></b>	
NPL	0
Proposed NPL	0
Delisted NPL	0
NPL LIENS	0
CERCLIS	0
CERC-NFRAP	0
LIENS 2	0
CORRACTS	0
RCRA-TSDF	0
RCRA-LQG	0
RCRA-SQG	0
RCRA-CESQG	0
RCRA NonGen / NLR	0
US ENG CONTROLS	0
US INST CONTROL	0
ERNS	0
HMIRS	0
DOT OPS	0
US CDL	0
US BROWNFIELDS	0
DOD	0
FUDS	0
LUCIS	0
CONSENT	0
ROD	0
UMTRA	0
ODI	0
DEBRIS REGION 9	0
US MINES	0
TRIS	0
TSCA	0
FTTS	0
HIST FTTS	0
SSTS	0
ICIS	0
PADS	0
MLTS	0
RADINFO	0
FINDS	0
RAATS	0
RMP	0
EPA WATCH LIST	0
PRP	0
2020 COR ACTION	0
COAL ASH DOE	0
FEMA UST	0
FEDERAL FACILITY	0
LEAD SMELTERS	0

## MAP FINDINGS SUMMARY

<u>Database</u>	<u>Total Plotted</u>
US AIRS	0
COAL ASH EPA	0
US FIN ASSUR	0
SCRD DRYCLEANERS	0
US HIST CDL	0
PCB TRANSFORMER	0
 <b><u>STATE AND LOCAL RECORDS</u></b>	
SHWS	0
IMD	10
NC HSDS	0
SWF/LF	0
OLI	0
UIC	0
HIST LF	0
SWRCY	0
LUST	7
LUST TRUST	2
UST	5
LAST	3
AST	0
SPILLS	0
INST CONTROL	0
VCP	0
DRYCLEANERS	0
BROWNFIELDS	0
NPDES	0
COAL ASH	0
 <b><u>TRIBAL RECORDS</u></b>	
INDIAN RESERV	0
INDIAN ODI	0
INDIAN LUST	0
INDIAN UST	0
INDIAN VCP	0
 <b><u>EDR PROPRIETARY RECORDS</u></b>	
EDR MGP	0
EDR US Hist Auto Stat	3
EDR US Hist Cleaners	1
RGA HWS	0
RGA LF	0
RGA LUST	0

### NOTES:

Sites may be listed in more than one database

# MAP FINDINGS

Map ID  
Direction  
Distance  
Distance (ft.)Site  
EDR ID Number  
Database(s) EPA ID Number

1 COLFAX CUSTOM FRAMES  
3319 SANDY RIDGE RD.  
COLFAX, NC 27235  
IMD S101574488  
LUST N/A

## IMD:

Region: WS  
Facility ID: 7904  
Date Occurred: 2/28/1991  
Submit Date: 2/22/1992  
GW Contam: Not reported  
Soil Contam: Not reported  
Incident Desc: UPON REMOVAL OF FOUR USTS, MINOR SOIL CONTAMINATION CONFIRMED.  
Operator: JAMES QUICK  
Contact Phone: Not reported  
Owner Company: COLFAX CUSTOM FRAMES/STATE LEA  
Operator Address:3319 SANDY RIDGE RD.  
Operator City: COLFAX  
Oper City,St,Zip: COLFAX, NC 27235  
Ownership: Not reported  
Operation: Not reported  
Material: GASOLINE  
Qty Lost 1: Not reported  
Qty Recovered 1: Not reported  
Material: FUEL OIL  
Qty Lost: Not reported  
Qty Recovered: Not reported  
Source: Leak-underground  
Type: Gasoline/diesel  
Location: Facility  
Setting: Not reported  
Risk Site: Yes  
Site Priority: 035B  
Priority Code: H  
Priority Update: 5/30/1998  
Dem Contact: SHARON K. CIHAK  
Wells Affected: Not reported  
Num Affected: 0  
Wells Contam: Not reported  
Sampled By: Not reported  
Samples Include: Not reported  
7.5 Min Quad: Not reported  
5 Min Quad: Not reported  
Latitude: 36.0627  
Longitude: -80.0369  
Latitude Number: Not reported  
Longitude Number: Not reported  
Latitude Decimal: Not reported  
Longitude Decimal: Not reported  
GPS: CALC  
Agency: Not reported  
Facility ID: 7904  
Last Modified: Not reported  
Incident Phase: RE  
NOV Issued: Not reported  
NORR Issued: Not reported  
45 Day Report: Not reported  
Public Meeting Held: Not reported  
Corrective Action Planned: Not reported  
SOC Signed: Not reported

# MAP FINDINGS

Map ID  
Direction  
Distance  
Distance (ft.)Site

EDR ID Number

Database(s) EPA ID Number

## COLFAX CUSTOM FRAMES (Continued)

S101574488

Reclassification Report: Not reported  
RS Designation: Not reported  
Closure Request Date: Not reported  
Close-out Report: Not reported

### LUST:

Facility ID: Not reported  
UST Number: WS-2979  
Incident Number: 7904  
Contamination Type: Soil  
Source Type: Leak-underground  
Product Type: PETROLEUM  
Date Reported: 03/28/1991  
Date Occur: Not reported  
Cleanup: 03/28/1991  
Closure Request: Not reported  
Close Out: Not reported  
Level Of Soil Cleanup Achieved: Not reported  
Tank Regulated Status: Regulated  
# Of Supply Wells: 0  
Commercial/NonCommercial UST Site: COMMERCIAL  
Risk Classification: H  
Risk Class Based On Review: H  
Corrective Action Plan Type: Not reported  
NOV Issue Date: 02/28/1995  
NORR Issue Date: 05/20/1992  
Site Priority: B035  
Phase Of LSA Req: Not reported  
Site Risk Reason: Not reported  
Land Use: Not reported  
MTBE: No  
MTBE1: Unknown  
Flag: No  
Flag1: No  
LUR Filed: Not reported  
Release Detection: 0  
Current Status: File Located in House  
RBCA GW: Not reported  
PETOPT: 3  
RPL: False  
CD Num: 0  
Reel Num: 0  
RPOW: False  
RPOP: False  
Error Flag: 0  
Error Code: N  
Valid: False  
Lat/Long Decimal: 36.0992 -79.9962  
Testlat: Not reported  
Regional Officer Project Mgr: STF  
Region: Winston-Salem  
Company: COLFAX CUSTOM FRAMES/STATE LEA  
Contact Person: JAMES QUICK  
Telephone: Not reported  
RP Address: 3319 SANDY RIDGE RD.  
RP City,St,Zip: COLFAX, NC 27235

# MAP FINDINGS

Map ID  
Direction  
Distance  
Distance (ft.)Site

EDR ID Number

Database(s) EPA ID Number

## COLFAX CUSTOM FRAMES (Continued)

S101574488

RP County: Not reported  
Comments: ACCEPTED ON STATE LEAD 7/26/95. Sent to CO on 12/20/2005.  
5 Min Quad: Not reported  
Last Modified: Not reported  
**Incident Phase:** **Response**  
NOV Issued: Not reported  
NORR Issued: Not reported  
45 Day Report: Not reported  
Public Meeting Held: Not reported  
Corrective Action Planned: Not reported  
SOC Signed: Not reported  
Reclassification Report: Not reported  
RS Designation: Not reported  
Closure Request Date: Not reported  
Close-out Report: Not reported

2

**J.C. PENNEY DISTRIBUTION 9507-  
8420 TRIAD DRIVE  
COLFAX, NC 27235**

**LUST U000318763  
UST N/A**

LUST:  
Facility ID: 00-0-000  
UST Number: WS-3239  
Incident Number: 9502  
Contamination Type: Not reported  
Source Type: Leak-underground  
Product Type: PETROLEUM  
Date Reported: 11/16/1992  
Date Occur: 02/08/1993  
Cleanup: 02/08/1993  
Closure Request: Not reported  
Close Out: 03/24/1993  
Level Of Soil Cleanup Achieved: Not reported  
Tank Regulated Status: Regulated  
# Of Supply Wells: 0  
Commercial/NonCommercial UST Site: COMMERCIAL  
Risk Classification: Not reported  
Risk Class Based On Review: Not reported  
Corrective Action Plan Type: Not reported  
NOV Issue Date: 01/27/1993  
NORR Issue Date: 11/20/1992  
Site Priority: Not reported  
Phase Of LSA Req: Not reported  
Site Risk Reason: Not reported  
Land Use: Not reported  
MTBE: No  
MTBE1: Unknown  
Flag: No  
Flag1: No  
LUR Filed: Not reported  
Release Detection: 0  
Current Status: File Located in Archives  
RBCA GW: Not reported  
PETOPT: 3  
RPL: False  
CD Num: 16  
Reel Num: 3785  
RPOW: False

# MAP FINDINGS

Map ID  
Direction  
Distance  
Distance (ft.)Site

EDR ID Number

Database(s) EPA ID Number

## J.C. PENNEY DISTRIBUTION 9507- (Continued)

U000318763

RPOP: False  
Error Flag: 0  
Error Code: N  
Valid: False  
Lat/Long Decimal: 36.0946 -79.9897  
Testlat: Not reported  
Regional Officer Project Mgr: SKC  
Region: Winston-Salem  
Company: J.C. PENNEY CO., INC.  
Contact Person: J.C. PENNEY CO., INC.  
Telephone: Not reported  
RP Address: 7600-A KINGSTON PIKE SW  
RP City,St,Zip: KNOXVILLE, TN 37919  
RP County: Not reported  
Comments: RELEASE UNDER PUMP ONLY. CLEANED UP. ALSO SEE AMP-TRIAD DR.  
5 Min Quad: Not reported  
Last Modified: 1993-05-13 00:00:00  
**Incident Phase: Closed Out**  
NOV Issued: Not reported  
NORR Issued: Not reported  
45 Day Report: Not reported  
Public Meeting Held: Not reported  
Corrective Action Planned: Not reported  
SOC Signed: Not reported  
Reclassification Report: Not reported  
RS Designation: Not reported  
Closure Request Date: Not reported  
Close-out Report: 1993-02-09 00:00:00

## UST:

Facility Id: 00-0-0000017870  
Contact: J C PENNEY CORP. INC.  
Contact Address1: PO BOX 45057  
Contact Address2: Not reported  
Contact City/State/Zip: SALT LAKE CITY, UT 84145-0057  
FIPS County Desc: Guilford  
Latitude: 0  
Longitude: 0

Tank Id: 1  
Tank Status: Removed  
Installed Date: 04/20/1975  
Perm Close Date: 11/10/1992  
Product Key: 1  
Product Name: Diesel  
Tank Capacity: 10000  
Root Tank Id: Not reported  
Main Tank: No  
Compartment Tank: No  
Manifold Tank: Not reported  
Commercial: Yes  
Regulated: Yes  
Tank Construction: Single Wall FRP  
Piping Construction: Single Wall FRP  
Piping System Key: Unknown  
Other CP Tank: Not reported

MAP FINDINGS

Map ID  
Direction  
Distance  
Distance (ft.)Site

EDR ID Number

Database(s) EPA ID Number

**J.C. PENNEY DISTRIBUTION 9507- (Continued)**

**U000318763**

Tank Id: 2  
Tank Status: Removed  
Installed Date: 04/20/1975  
Perm Close Date: 11/10/1992  
Product Key: 3  
Product Name: Gasoline, Gas Mix  
Tank Capacity: 10000  
Root Tank Id: Not reported  
Main Tank: No  
Compartment Tank: No  
Manifold Tank: Not reported  
Commercial: Yes  
Regulated: Yes  
Tank Construction: Single Wall FRP  
Piping Construction: Single Wall FRP  
Piping System Key: Unknown  
Other CP Tank: Not reported

Tank Id: 3  
Tank Status: Removed  
Installed Date: 04/20/1975  
Perm Close Date: 11/10/1992  
Product Key: 1  
Product Name: Diesel  
Tank Capacity: 250  
Root Tank Id: Not reported  
Main Tank: No  
Compartment Tank: No  
Manifold Tank: Not reported  
Commercial: Yes  
Regulated: Yes  
Tank Construction: Single Wall Steel/FRP  
Piping Construction: Single Wall Steel  
Piping System Key: Unknown  
Other CP Tank: Not reported

Tank Id: 4  
Tank Status: Removed  
Installed Date: 01/01/1964  
Perm Close Date: 11/10/1992  
Product Key: 20  
Product Name: Unknown  
Tank Capacity: 8000  
Root Tank Id: Not reported  
Main Tank: No  
Compartment Tank: No  
Manifold Tank: Not reported  
Commercial: Yes  
Regulated: Yes  
Tank Construction: Unknown  
Piping Construction: Unknown  
Piping System Key: Unknown  
Other CP Tank: Not reported

# MAP FINDINGS

Map ID  
Direction  
Distance  
Distance (ft.)Site

EDR ID Number

Database(s) EPA ID Number

## J.C. PENNEY DISTRIBUTION 9507- (Continued)

U000318763

Tank Id: 5  
Tank Status: Removed  
Installed Date: 01/01/1964  
Perm Close Date: 11/10/1992  
Product Key: 20  
Product Name: Unknown  
Tank Capacity: 8000  
Root Tank Id: Not reported  
Main Tank: No  
Compartment Tank: No  
Manifold Tank: Not reported  
Commercial: Yes  
Regulated: Yes  
Tank Construction: Unknown  
Piping Construction: Unknown  
Piping System Key: Unknown  
Other CP Tank: Not reported

2

## J.C.PENNY DIS.CENTER 8420 TRIAD DR COLFAX, NC

IMD S101574599  
N/A

### IMD:

Region: WS  
Facility ID: 9502  
Date Occurred: 11/10/1992  
Submit Date: 12/2/1992  
GW Contam: Not reported  
Soil Contam: Not reported  
Incident Desc: CONTAMINATION FOUND DURING UST REMOVAL  
Operator: Not reported  
Contact Phone: Not reported  
Owner Company: Not reported  
Operator Address: Not reported  
Operator City: Not reported  
Oper City, St, Zip: Not reported  
Ownership: Not reported  
Operation: Not reported  
Material: Not reported  
Qty Lost 1: Not reported  
Qty Recovered 1: Not reported  
Source: Leak-underground  
Type: Not reported  
Location: Not reported  
Setting: Not reported  
Risk Site: Not reported  
Site Priority: Not reported  
Priority Code: Not reported  
Priority Update: Not reported  
Dem Contact: SHARON CIHAK  
Wells Affected: Not reported  
Num Affected: 0  
Wells Contam: Not reported  
Sampled By: Not reported  
Samples Include: Not reported  
7.5 Min Quad: Not reported  
5 Min Quad: Not reported  
Latitude: Not reported

MAP FINDINGS

Map ID  
Direction  
Distance  
Distance (ft.)Site

EDR ID Number

Database(s) EPA ID Number

**J.C.PENNY DIS.CENTER (Continued)**

**S101574599**

Longitude: Not reported  
Latitude Number: Not reported  
Longitude Number: Not reported  
Latitude Decimal: Not reported  
Longitude Decimal: Not reported  
GPS: NOD  
Agency: Not reported  
Facility ID: 9502  
Last Modified: 5/13/1993  
Incident Phase: Closed Out  
NOV Issued: Not reported  
NORR Issued: Not reported  
45 Day Report: Not reported  
Public Meeting Held: Not reported  
Corrective Action Planned: Not reported  
SOC Signed: Not reported  
Reclassification Report: Not reported  
RS Designation: Not reported  
Closure Request Date: Not reported  
Close-out Report: 2/9/1993

**3 QUICK STOP GAS STA & CONVENIENCE  
3110 SANDY RIDGE RD  
COLFAX, NC 27235**

**EDR US Hist Auto Stat 1014860776  
N/A**

EDR Historical Auto Stations:

Name: QUICK STOP GAS STA & CONVENIENCE  
Year: 1991  
Type: GASOLINE STATIONS

**3 WILCO 295  
3110 SANDY RIDGE ROAD  
COLFAX, NC 27235**

**UST U003202503  
N/A**

UST:

Facility Id: 00-0-0000032053  
Contact: WILCOHESS LLC  
Contact Address1: 5446 UNIVERSITY PKWY  
Contact Address2: Not reported  
Contact City/State/Zip: WINSTON-SALEM, NC 27105-1366  
FIPS County Desc: Guilford  
Latitude: 36.09409  
Longitude: -79.99515

Tank Id: 1  
Tank Status: Current  
Installed Date: 12/11/1989  
Perm Close Date: Not reported  
Product Key: 3  
Product Name: Gasoline, Gas Mix  
Tank Capacity: 10000  
Root Tank Id: Not reported  
Main Tank: No  
Compartment Tank: No  
Manifold Tank: 0

# MAP FINDINGS

Map ID  
Direction  
Distance  
Distance (ft.)Site

EDR ID Number

Database(s) EPA ID Number

## WILCO 295 (Continued)

U003202503

Commercial: Yes  
Regulated: Yes  
Tank Construction: Other  
Piping Construction: Single Wall FRP  
Piping System Key: Unknown  
Other CP Tank: Not reported

Tank Id: 2  
Tank Status: Current  
Installed Date: 12/11/1989  
Perm Close Date: Not reported  
Product Key: 3  
Product Name: Gasoline, Gas Mix  
Tank Capacity: 10000  
Root Tank Id: Not reported  
Main Tank: No  
Compartment Tank: No  
Manifold Tank: 0  
Commercial: Yes  
Regulated: Yes  
Tank Construction: Other  
Piping Construction: Single Wall FRP  
Piping System Key: Unknown  
Other CP Tank: Not reported

Tank Id: 3  
Tank Status: Current  
Installed Date: 12/11/1989  
Perm Close Date: Not reported  
Product Key: 3  
Product Name: Gasoline, Gas Mix  
Tank Capacity: 10000  
Root Tank Id: Not reported  
Main Tank: No  
Compartment Tank: No  
Manifold Tank: 0  
Commercial: Yes  
Regulated: Yes  
Tank Construction: Other  
Piping Construction: Single Wall FRP  
Piping System Key: Unknown  
Other CP Tank: Not reported

Tank Id: 4  
Tank Status: Current  
Installed Date: 10/01/1997  
Perm Close Date: Not reported  
Product Key: 1  
Product Name: Diesel  
Tank Capacity: 15000  
Root Tank Id: Not reported  
Main Tank: No  
Compartment Tank: No  
Manifold Tank: 0

# MAP FINDINGS

Map ID  
Direction  
Distance  
Distance (ft.)Site

EDR ID Number

Database(s) EPA ID Number

## WILCO 295 (Continued)

U003202503

Commercial: Yes  
Regulated: Yes  
Tank Construction: Other  
Piping Construction: Single Wall FRP  
Piping System Key: Unknown  
Other CP Tank: Not reported

3

## SUNOX INC 8625 TRIAD DRIVE COLFAX, NC 27235

LUST U001186604  
UST N/A

### LUST:

Facility ID: 00-0-000  
UST Number: WS-3734  
Incident Number: 12203  
Contamination Type: Soil  
Source Type: Leak-underground  
Product Type: PETROLEUM  
Date Reported: 01/20/1992  
Date Occur: 05/31/1994  
Cleanup: 05/31/1994  
Closure Request: Not reported  
Close Out: 05/23/1994  
Level Of Soil Cleanup Achieved: Not reported  
Tank Regulated Status: Regulated  
# Of Supply Wells: 0  
Commercial/NonCommercial UST Site: COMMERCIAL  
Risk Classification: Not reported  
Risk Class Based On Review: Not reported  
Corrective Action Plan Type: Not reported  
NOV Issue Date: 03/25/1994  
NORR Issue Date: Not reported  
Site Priority: Not reported  
Phase Of LSA Req: Not reported  
Site Risk Reason: Not reported  
Land Use: Not reported  
MTBE: No  
MTBE1: Unknown  
Flag: No  
Flag1: No  
LUR Filed: Not reported  
Release Detection: 0  
Current Status: File Located in Archives  
RBCA GW: Not reported  
PETOPT: 3  
RPL: False  
CD Num: 17  
Reel Num: 3785  
RPOW: False  
RPOP: False  
Error Flag: 0  
Error Code: N  
Valid: False  
Lat/Long Decimal: 36.0943 -80.0005  
Testlat: Not reported  
Regional Officer Project Mgr: GUC  
Region: Winston-Salem  
Company: SUNOX, INC.

# MAP FINDINGS

Map ID  
Direction  
Distance  
Distance (ft.)Site

EDR ID Number

Database(s) EPA ID Number

## SUNOX INC (Continued)

U001186604

Contact Person:	Not reported
Telephone:	Not reported
RP Address:	P.O. BOX 33871
RP City,St,Zip:	CHARLOTTE, NC 28233
RP County:	Not reported
Comments:	Not reported
5 Min Quad:	Not reported
Last Modified:	1994-06-16 00:00:00
<b>Incident Phase:</b>	<b>Closed Out</b>
NOV Issued:	Not reported
NORR Issued:	Not reported
45 Day Report:	Not reported
Public Meeting Held:	Not reported
Corrective Action Planned:	Not reported
SOC Signed:	Not reported
Reclassification Report:	Not reported
RS Designation:	Not reported
Closure Request Date:	Not reported
Close-out Report:	1994-05-23 00:00:00

## UST:

Facility Id:	00-0-0000000887
Contact:	SUNOX INC
Contact Address1:	4236 STATESVILLE ROAD
Contact Address2:	Not reported
Contact City/State/Zip:	CHARLOTTE, NC 28213
FIPS County Desc:	Guilford
Latitude:	0
Longitude:	0

Tank Id:	1
Tank Status:	Removed
Installed Date:	05/05/1974
Perm Close Date:	11/22/1993
Product Key:	1
Product Name:	Diesel
Tank Capacity:	10000
Root Tank Id:	Not reported
Main Tank:	No
Compartment Tank:	No
Manifold Tank:	Not reported
Commercial:	Yes
Regulated:	Yes
Tank Construction:	Single Wall Steel
Piping Construction:	Single Wall Steel
Piping System Key:	Unknown
Other CP Tank:	Not reported

Tank Id:	2
Tank Status:	Removed
Installed Date:	05/05/1974
Perm Close Date:	11/22/1993
Product Key:	3
Product Name:	Gasoline, Gas Mix
Tank Capacity:	10000
Root Tank Id:	Not reported

# MAP FINDINGS

Map ID  
Direction  
Distance  
Distance (ft.)Site

EDR ID Number

Database(s) EPA ID Number

## SUNOX INC (Continued)

U001186604

Main Tank: No  
Compartment Tank: No  
Manifold Tank: Not reported  
Commercial: Yes  
Regulated: Yes  
Tank Construction: Single Wall Steel  
Piping Construction: Single Wall Steel  
Piping System Key: Unknown  
Other CP Tank: Not reported

3

**SUNOX., INC.**  
**8625 TRIAD DR.**  
**COLFAX, NC**

IMD S103130268  
N/A

### IMD:

Region: WS  
Facility ID: 12203  
Date Occurred: 1/20/1993  
Submit Date: 5/26/1994  
GW Contam: Not reported  
Soil Contam: Not reported  
Incident Desc: 500 PPM TPH GAS FROM POST CLOSURE BORINGS.  
Operator: Not reported  
Contact Phone: Not reported  
Owner Company: SUNOX, INC.  
Operator Address:P.O. BOX 33871  
Operator City: CHARLOTTE  
Oper City,St,Zip: CHARLOTTE, NC 28233  
Ownership: Private  
Operation: Industrial  
Material: GASOLINE  
Qty Lost 1: Not reported  
Qty Recovered 1: Not reported  
Source: Leak-underground  
Type: Gasoline/diesel  
Location: Facility  
Setting: Industrial  
Risk Site: Not reported  
Site Priority: Not reported  
Priority Code: Not reported  
Priority Update: Not reported  
Dem Contact: Not reported  
Wells Affected: Not reported  
Num Affected: 0  
Wells Contam: Not reported  
Sampled By: Not reported  
Samples Include: Not reported  
7.5 Min Quad: Not reported  
5 Min Quad: Not reported  
Latitude: Not reported  
Longitude: Not reported  
Latitude Number: Not reported  
Longitude Number: Not reported  
Latitude Decimal: Not reported  
Longitude Decimal: Not reported  
GPS: NOD  
Agency: Not reported  
Facility ID: 12203

MAP FINDINGS
--------------

Map ID		EDR ID Number
Direction		
Distance		
Distance (ft.)	Site	Database(s) EPA ID Number

**SUNOX., INC. (Continued)**

**S103130268**

Last Modified:	6/16/1994
Incident Phase:	Closed Out
NOV Issued:	Not reported
NORR Issued:	Not reported
45 Day Report:	Not reported
Public Meeting Held:	Not reported
Corrective Action Planned:	Not reported
SOC Sighned:	Not reported
Reclassification Report:	Not reported
RS Designation:	Not reported
Closure Request Date:	Not reported
Close-out Report:	5/23/1994

3

EDR US Hist Auto Stat 1015658672  
N/A

**8626 TRIAD DR  
COLFAX, NC 27235**

EDR Historical Auto Stations:

Name:	RIKS MOBILE AUTOMOTIVE
Year:	2005
Address:	8626 TRIAD DR

3

**SANDY RIDGE MART LP  
3205 SANDY RIDGE ROAD  
GREENSBORO, NC 27235**

UST U004182357  
N/A

UST:

Facility Id:	00-0-0000037152
Contact:	RAKEN SHAH, INC.
Contact Address1:	3205 SANDY RIDGE ROAD
Contact Address2:	Not reported
Contact City/State/Zip:	COLFAX, NC 27235-9766
FIPS County Desc:	Guilford
Latitude:	0
Longitude:	0

Tank Id:	1A
Tank Status:	Current
Installed Date:	08/01/2011
Perm Close Date:	Not reported
Product Key:	3
Product Name:	Gasoline, Gas Mix
Tank Capacity:	5000
Root Tank Id:	215170
Main Tank:	Yes
Compartment Tank:	Yes
Manifold Tank:	Not reported
Commercial:	No
Regulated:	No
Tank Construction:	Unknown
Piping Construction:	Unknown
Piping System Key:	Unknown
Other CP Tank:	Not reported

# MAP FINDINGS

Map ID  
Direction  
Distance  
Distance (ft.)Site

EDR ID Number

Database(s) EPA ID Number

## SANDY RIDGE MART LP (Continued)

U004182357

Tank Id: 1B  
Tank Status: Current  
Installed Date: 08/01/2011  
Perm Close Date: Not reported  
Product Key: 1  
Product Name: Diesel  
Tank Capacity: 10000  
Root Tank Id: 215170  
Main Tank: No  
Compartment Tank: Yes  
Manifold Tank: Not reported  
Commercial: No  
Regulated: No  
Tank Construction: Unknown  
Piping Construction: Unknown  
Piping System Key: Unknown  
Other CP Tank: Not reported

Tank Id: 2  
Tank Status: Current  
Installed Date: 08/01/2011  
Perm Close Date: Not reported  
Product Key: 3  
Product Name: Gasoline, Gas Mix  
Tank Capacity: 20000  
Root Tank Id: Not reported  
Main Tank: No  
Compartment Tank: No  
Manifold Tank: Not reported  
Commercial: No  
Regulated: No  
Tank Construction: Unknown  
Piping Construction: Unknown  
Piping System Key: Unknown  
Other CP Tank: Not reported

4

## NEIGHBORS I-40 SANDY RIDGE RD. COLFAX, NC

IMD S104913353  
LAST N/A

### IMD:

Region: WS  
Facility ID: 3216  
Date Occurred: 2/12/1986  
Submit Date: 1/25/2006  
GW Contam: No data entered (data entry person submitted a blank field)  
Soil Contam: Not reported  
Incident Desc: Not reported  
Operator: YORK, GARY  
Contact Phone: Not reported  
Owner Company: YOCO, INC.  
Operator Address: P.O. BOX 78  
Operator City: WHITE PLAINS  
Oper City, St, Zip: WHITE PLAINS, NC  
Ownership: Federal  
Operation: 8  
Material: Not reported

# MAP FINDINGS

Map ID  
Direction  
Distance  
Distance (ft.)Site

EDR ID Number

Database(s) EPA ID Number

## NEIGHBORS (Continued)

S104913353

Qty Lost 1: Not reported  
Qty Recovered 1: Not reported  
Source: Spill-surface  
Type: Gasoline/diesel  
Location: Not reported  
Setting: Not reported  
Risk Site: Not reported  
Site Priority: Not reported  
Priority Code: NOD  
Priority Update: Not reported  
Dem Contact: Not reported  
Wells Affected: No  
Num Affected: Not reported  
Wells Contam: Not reported  
Sampled By: Not reported  
Samples Include: Not reported  
7.5 Min Quad: Not reported  
5 Min Quad: Not reported  
Latitude: 36.090277  
Longitude: -79.996944  
Latitude Number: Not reported  
Longitude Number: Not reported  
Latitude Decimal: Not reported  
Longitude Decimal: Not reported  
GPS: EST  
Agency: DWQ  
Facility ID: 3216  
Last Modified: 1/25/2006  
Incident Phase: Closed Out  
NOV Issued: 4/28/1986  
NORR Issued: Not reported  
45 Day Report: Not reported  
Public Meeting Held: Not reported  
Corrective Action Planned: Not reported  
SOC Sighned: Not reported  
Reclassification Report: Not reported  
RS Designation: Not reported  
Closure Request Date: Not reported  
Close-out Report: 10/18/1987

## LAST:

Facility ID: Not reported  
UST Number: WS-3216  
Incident Number: 3216  
Contamination Type: NO  
Source Type: 19  
Product Type: N  
Date Reported: Not reported  
Date Occur: Not reported  
Cleanup: Not reported  
Closure Request: Not reported  
Close Out: 10/18/1997  
Level Of Soil Cleanup Achieved: Not reported  
Tank Regulated Status: Not reported  
# Of Supply Wells: 0  
Commercial/NonCommercial UST Site: Not reported

# MAP FINDINGS

Map ID  
Direction  
Distance  
Distance (ft.)Site

EDR ID Number

Database(s) EPA ID Number

## NEIGHBORS (Continued)

S104913353

Risk Classification:	Not reported
Risk Class Based On Review:	Not reported
Corrective Action Plan Type:	Not reported
NOV Issue Date:	Not reported
NORR Issue Date:	Not reported
Site Priority:	Not reported
Phase Of LSA Req:	Not reported
Site Risk Reason:	Not reported
Land Use:	Not reported
MTBE:	No
MTBE1:	Unknown
Flag:	No
Flag1:	No
LUR Filed:	Not reported
Release Detection:	0
Current Status:	A
RBCA GW:	Not reported
PETOPT:	Not reported
RPL:	False
CD Num:	337
Reel Num:	0
RPOW:	False
RPOP:	False
Error Flag:	0
Error Code:	Not reported
Valid:	False
Lat/Long:	36 5 79 59
Lat/Long Decimal:	36.09115 79.997557
Testlat:	Not reported
Regional Officer Project Mgr:	Not reported
Region:	WS
Company:	YOCO, INC.
Contact Person:	GARY YORK
Telephone:	Not reported
RP Address:	P.O. BOX 78
RP City,St,Zip:	WHITE PLAINS, NC
RP County:	Not reported
Comments:	Not reported
5 Min Quad:	Not reported

## PIRF:

Facility Id:	3216
Date Occurred:	Not reported
Date Reported:	Not reported
Description Of Incident:	Not reported
Owner/Operator:	Not reported
Ownership:	5
Operation Type:	8
Type:	Not reported
Location:	Not reported
Site Priority:	NOD
Priority Update:	Not reported
Wells Affected Y/N:	Not reported
Samples Include:	Not reported
7#5 Minute Quad:	Not reported
5 Minute Quad:	Not reported
Pirf/Min Soil:	Not reported
Release Code:	Not reported

# MAP FINDINGS

Map ID  
Direction  
Distance  
Distance (ft.)Site

EDR ID Number

Database(s) EPA ID Number

## NEIGHBORS (Continued)

S104913353

Source Code: Not reported  
Err Type: Not reported  
Cause: Not reported  
Source: Not reported  
Ust Number: 0

Last Modified: 10/18/1997  
**Incident Phase: CO**  
NOV Issued: Not reported  
NORR Issued: Not reported  
45 Day Report: Not reported  
Public Meeting Held: Not reported  
Corrective Action Planned: Not reported  
SOC Signed: Not reported  
Reclassification Report: Not reported  
RS Designation: Not reported  
Closure Request Date: Not reported  
Close-out Report: 10/18/1987

4

## NORTHERN HYDRAULICS I40 AND SANDY RIDGE RD. GREENSBORO, NC

IMD S102001048  
N/A

### IMD:

Region: WS  
Facility ID: 6287  
Date Occurred: 7/10/1990  
Submit Date: 12/19/1990  
GW Contam: Not reported  
Soil Contam: Yes  
Incident Desc: TANK CLOSURE FOUND SOIL CONTAMINATION.  
Operator: JERY MCCRAW  
Contact Phone: Not reported  
Owner Company: BESSEMER IMPROVEMENTS  
Operator Address:P.O. BOX 14220  
Operator City: GREENSBORO  
Oper City,St,Zip: GREENSBORO, NC 27415  
Ownership: Not reported  
Operation: Not reported  
Material: WASTE OIL  
Qty Lost 1: Not reported  
Qty Recovered 1: Not reported  
Material: GASOLINE  
Qty Lost: Not reported  
Qty Recovered: Not reported  
Material: DIESEL  
Qty Lost: Not reported  
Qty Recovered 3: Not reported  
Source: Leak-underground  
Type: Gasoline/diesel  
Location: Facility  
Setting: Urban  
Risk Site: Yes  
Site Priority: 070B  
Priority Code: H  
Priority Update: 5/30/1998  
Dem Contact: Not reported  
Wells Affected: Not reported

# MAP FINDINGS

Map ID  
Direction  
Distance  
Distance (ft.)Site

EDR ID Number

Database(s) EPA ID Number

## NORTHERN HYDRAULICS (Continued)

S102001048

Num Affected: 0  
Wells Contam: Not reported  
Sampled By: Responsible Parties  
Samples Include: Soil Samples  
7.5 Min Quad: Not reported  
5 Min Quad: Not reported  
Latitude: Not reported  
Longitude: Not reported  
Latitude Number: Not reported  
Longitude Number: Not reported  
Latitude Decimal: Not reported  
Longitude Decimal: Not reported  
GPS: NOD  
Agency: Not reported  
Facility ID: 6287  
Last Modified: 10/19/1993  
Incident Phase: Follow Up  
NOV Issued: 10/1/1993  
NORR Issued: Not reported  
45 Day Report: Not reported  
Public Meeting Held: Not reported  
Corrective Action Planned: Not reported  
SOC Sighned: Not reported  
Reclassification Report: Not reported  
RS Designation: Not reported  
Closure Request Date: Not reported  
Close-out Report: Not reported

5

EDR US Hist Auto Stat 1015653790  
N/A

## 8426 NORCROSS RD COLFAX, NC 27235

### EDR Historical Auto Stations:

Name: SANDYRIDGE TIRE & AUTOMOTIVE  
Year: 2006  
Address: 8426 NORCROSS RD

Name: COLFAX TRAILER & REPAIR LLC  
Year: 2007  
Address: 8426 NORCROSS RD

Name: COLFAX TRAILER & REPAIR LLC  
Year: 2008  
Address: 8426 NORCROSS RD

Name: COLFAX TRAILER & REPAIR LLC  
Year: 2009  
Address: 8426 NORCROSS RD

Name: COLFAX TRAILER & REPAIR LLC  
Year: 2010  
Address: 8426 NORCROSS RD

# MAP FINDINGS

Map ID  
Direction  
Distance  
Distance (ft.)Site

EDR ID Number

Database(s) EPA ID Number

5

**GIRL SCOUTS COUNCIL**  
**8432 NORCROSS ROAD**  
**COLFAX, NC 27235**

**IMD S105897989**  
**LUST N/A**  
**LUST TRUST**

## IMD:

Region: WS  
Facility ID: 30167  
Date Occurred: 5/7/2003  
Submit Date: 5/9/2003  
GW Contam: Yes, Groundwater Contamination has been detected  
Soil Contam: No  
Incident Desc: Contaminated soil noted during tank pull  
Operator: Not reported  
Contact Phone: Not reported  
Owner Company: Not reported  
Operator Address: Not reported  
Operator City: Not reported  
Oper City, St, Zip: NC  
Ownership: Private  
Operation: Not reported  
Material: Not reported  
Qty Lost 1: Not reported  
Qty Recovered 1: Not reported  
Source: Leak-underground  
Type: Gasoline/diesel  
Location: Residence  
Setting: Not reported  
Risk Site: L  
Site Priority: Not reported  
Priority Code: Not reported  
Priority Update: Not reported  
Dem Contact: SKC  
Wells Affected: No  
Num Affected: Not reported  
Wells Contam: Not reported  
Sampled By: Y  
Samples Include: Not reported  
7.5 Min Quad: Not reported  
5 Min Quad: Not reported  
Latitude: Not reported  
Longitude: Not reported  
Latitude Number: Not reported  
Longitude Number: Not reported  
Latitude Decimal: Not reported  
Longitude Decimal: Not reported  
GPS: NOD  
Agency: DWM  
Facility ID: 30167  
Last Modified: 7/27/2004  
Incident Phase: Closed Out  
NOV Issued: Not reported  
NORR Issued: 5/13/2004  
45 Day Report: Not reported  
Public Meeting Held: Not reported  
Corrective Action Planned: Not reported  
SOC Signed: Not reported  
Reclassification Report: Not reported  
RS Designation: Not reported  
Closure Request Date: Not reported

MAP FINDINGS

Map ID  
Direction  
Distance  
Distance (ft.)Site

EDR ID Number

Database(s) EPA ID Number

**GIRL SCOUTS COUNCIL (Continued)**

**S105897989**

Close-out Report: Not reported

**LUST:**

Facility ID: Not reported  
UST Number: WS-6650  
Incident Number: 30167  
Contamination Type: Groundwater/Both  
Source Type: Leak-underground  
Product Type: PETROLEUM  
Date Reported: 05/09/2003  
Date Occur: 05/07/2003  
Cleanup: 04/25/2003  
Closure Request: Not reported  
Close Out: 07/27/2004  
Level Of Soil Cleanup Achieved: Soil to Groundwater  
Tank Regulated Status: Non Regulated  
# Of Supply Wells: 0  
Commercial/NonCommercial UST Site: NON COMMERCIAL  
Risk Classification: L  
Risk Class Based On Review: I  
Corrective Action Plan Type: Not reported  
NOV Issue Date: Not reported  
NORR Issue Date: Not reported  
Site Priority: Not reported  
Phase Of LSA Req: Not reported  
Site Risk Reason: Not reported  
Land Use: Residential  
MTBE: No  
MTBE1: No  
Flag: No  
Flag1: No  
LUR Filed: Not reported  
Release Detection: 0  
Current Status: File Located in Archives  
RBCA GW: Cleanups to 2L.0202 standards  
PETOPT: 4  
RPL: False  
CD Num: 283  
Reel Num: 0  
RPOW: False  
RPOP: False  
Error Flag: 0  
Error Code: N  
Valid: False  
Lat/Long Decimal: 36.0922 -80.0013  
Testlat: Not reported  
Regional Officer Project Mgr: SKC  
Region: Winston-Salem  
Company: Not reported  
Contact Person: Not reported  
Telephone: Not reported  
RP Address: Not reported  
RP City,St,Zip: NC  
RP County: Not reported  
Comments: Not reported  
5 Min Quad: Not reported

MAP FINDINGS

Map ID  
Direction  
Distance  
Distance (ft.)Site

EDR ID Number

Database(s) EPA ID Number

**GIRL SCOUTS COUNCIL (Continued)**

**S105897989**

**PIRF:**

Facility Id:	30167
Date Occurred:	2003-04-25 00:00:00
Date Reported:	2003-05-09 00:00:00
Description Of Incident:	Contaminated soil noted during tank pull
Owner/Operator:	Not reported
Ownership:	4
Operation Type:	Not reported
Type:	4
Location:	7
Site Priority:	Not reported
Priority Update:	Not reported
Wells Affected Y/N:	N
Samples Include:	Not reported
7#5 Minute Quad:	Y
5 Minute Quad:	Not reported
Pirf/Min Soil:	Not reported
Release Code:	Not reported
Source Code:	Not reported
Err Type:	2
Cause:	Not reported
Source:	C
Ust Number:	C

Last Modified: 2004-07-27 00:00:00

**Incident Phase: Closed Out**

NOV Issued: Not reported

NORR Issued: 2004-05-13 00:00:00

45 Day Report: Not reported

Public Meeting Held: Not reported

Corrective Action Planned: Not reported

SOC Signed: Not reported

Reclassification Report: Not reported

RS Designation: Not reported

Closure Request Date: Not reported

Close-out Report: Not reported

**LUST TRUST:**

Facility ID:	Not reported
Site ID:	30167
Site Note:	Note: Claim returned at Consultant's request 10-7-03 BJ
Site Eligible?:	True
Commercial Find:	100% Non-Commercial
Priority Rank:	Not reported
Deductable Amount:	0
3rd Party Deductable Amt:	0
Sum 3rd Party Amt Applied:	0

[Click this hyperlink](#) while viewing on your computer to access additional NC LUST TRUST: detail in the EDR Site Report.

# MAP FINDINGS

Map ID  
Direction  
Distance  
Distance (ft.)Site

EDR ID Number  
EPA ID Number

Database(s)

5      **CIRCLE K 1526**  
**8400 NORCROSS RD**  
**COLFAX, NC 27235**

**LUST**      **U003295200**  
**UST**      **N/A**

## LUST:

Facility ID: Not reported  
UST Number: WS-9111  
Incident Number: 44346  
Contamination Type: Groundwater/Both  
Source Type: Leak-underground  
Product Type: PETROLEUM  
Date Reported: 06/20/2014  
Date Occur: 06/20/2014  
Cleanup: Not reported  
Closure Request: Not reported  
Close Out: Not reported  
Level Of Soil Cleanup Achieved: Not reported  
Tank Regulated Status: Regulated  
# Of Supply Wells: 0  
Commercial/NonCommercial UST Site: COMMERCIAL  
Risk Classification: U  
Risk Class Based On Review: H  
Corrective Action Plan Type: Not reported  
NOV Issue Date: Not reported  
NORR Issue Date: Not reported  
Site Priority: Not reported  
Phase Of LSA Req: Not reported  
Site Risk Reason: Not reported  
Land Use: Residential  
MTBE: No  
MTBE1: Yes  
Flag: No  
Flag1: No  
LUR Filed: Not reported  
Release Detection: 0  
Current Status: File Located in House  
RBCA GW: Not reported  
PETOPT: 3  
RPL: True  
CD Num: 0  
Reel Num: 0  
RPOW: True  
RPOP: False  
Error Flag: 0  
Error Code: N  
Valid: False  
Lat/Long Decimal: 36.0905 -79.9964  
Testlat: Not reported  
Regional Officer Project Mgr: LJM  
Region: Winston-Salem  
Company: Circle K #1526  
Contact Person: Debrah Carl  
Telephone: Not reported  
RP Address: 2440 Whitehall Park Dr Ste 800  
RP City,St,Zip: Charlotte, NC 28723  
RP County: Not reported  
Comments: 5800-gallon diesel released from flex pipe in the sump. Product seeps into soil through gravel surrounding the sump. Both businesses and residential properties surrounding the site have potable wells. No

# MAP FINDINGS

Map ID  
Direction  
Distance  
Distance (ft.)Site

EDR ID Number

Database(s) EPA ID Number

## CIRCLE K 1526 (Continued)

U003295200

5 Min Quad: municipal water available in the area.  
Not reported

### PIRF:

Facility Id: 44346  
Date Occurred: 2014-06-20 00:00:00  
Date Reported: 2014-06-20 00:00:00  
Description Of Incident: Not reported  
Owner/Operator: Not reported  
Ownership: 4  
Operation Type: 6  
Type: 3  
Location: 1  
Site Priority: Not reported  
Priority Update: Not reported  
Wells Affected Y/N: N  
Samples Include: Not reported  
7#5 Minute Quad: Y  
5 Minute Quad: Not reported  
Pirf/Min Soil: Not reported  
Release Code: Not reported  
Source Code: Not reported  
Err Type: 1  
Cause: 5  
Source: D  
Ust Number: P

Last Modified: Not reported  
**Incident Phase: Response**  
NOV Issued: Not reported  
NORR Issued: 2014-09-15 00:00:00  
45 Day Report: Not reported  
Public Meeting Held: Not reported  
Corrective Action Planned: Not reported  
SOC Signed: Not reported  
Reclassification Report: Not reported  
RS Designation: Not reported  
Closure Request Date: Not reported  
Close-out Report: Not reported

### UST:

Facility Id: 00-0-0000001979  
Contact: CIRCLE K STORES INC.  
Contact Address1: 2440 WHITEHALL PARK DR STE 800  
Contact Address2: Not reported  
Contact City/State/Zip: CHARLOTTE, NC 28273-3553  
FIPS County Desc: Guilford  
Latitude: 36.0906  
Longitude: -79.99690

Tank Id: 001  
Tank Status: Current  
Installed Date: 09/30/1984  
Perm Close Date: Not reported  
Product Key: 3  
Product Name: Gasoline, Gas Mix  
Tank Capacity: 10000

# MAP FINDINGS

Map ID  
Direction  
Distance  
Distance (ft.)Site

EDR ID Number

Database(s) EPA ID Number

## CIRCLE K 1526 (Continued)

U003295200

Root Tank Id: Not reported  
Main Tank: No  
Compartment Tank: No  
Manifold Tank: 0  
Commercial: Yes  
Regulated: Yes  
Tank Construction: Single Wall Steel  
Piping Construction: Single Wall FRP  
Piping System Key: Pressurized System  
Other CP Tank: Not reported

Tank Id: 002  
Tank Status: Current  
Installed Date: 09/30/1984  
Perm Close Date: Not reported  
Product Key: 3  
Product Name: Gasoline, Gas Mix  
Tank Capacity: 10000  
Root Tank Id: Not reported  
Main Tank: No  
Compartment Tank: No  
Manifold Tank: 0  
Commercial: Yes  
Regulated: Yes  
Tank Construction: Single Wall Steel  
Piping Construction: Single Wall FRP  
Piping System Key: Pressurized System  
Other CP Tank: Not reported

Tank Id: 003  
Tank Status: Current  
Installed Date: 09/30/1984  
Perm Close Date: Not reported  
Product Key: 3  
Product Name: Gasoline, Gas Mix  
Tank Capacity: 8000  
Root Tank Id: Not reported  
Main Tank: No  
Compartment Tank: No  
Manifold Tank: 0  
Commercial: Yes  
Regulated: Yes  
Tank Construction: Single Wall Steel  
Piping Construction: DW Flexible Piping  
Piping System Key: Pressurized System  
Other CP Tank: Not reported

Tank Id: 004  
Tank Status: Current  
Installed Date: 09/30/1984  
Perm Close Date: Not reported  
Product Key: 8  
Product Name: Kerosene, Kero Mix  
Tank Capacity: 8000

# MAP FINDINGS

Map ID  
Direction  
Distance  
Distance (ft.)Site

EDR ID Number

Database(s) EPA ID Number

## CIRCLE K 1526 (Continued)

U003295200

Root Tank Id: Not reported  
Main Tank: No  
Compartment Tank: No  
Manifold Tank: 0  
Commercial: Yes  
Regulated: Yes  
Tank Construction: Single Wall Steel  
Piping Construction: Single Wall FRP  
Piping System Key: Pressurized System  
Other CP Tank: Not reported

Tank Id: 005  
Tank Status: Current  
Installed Date: 09/30/1984  
Perm Close Date: Not reported  
Product Key: 1  
Product Name: Diesel  
Tank Capacity: 20000  
Root Tank Id: Not reported  
Main Tank: No  
Compartment Tank: No  
Manifold Tank: 0  
Commercial: Yes  
Regulated: Yes  
Tank Construction: Single Wall Steel  
Piping Construction: Single Wall FRP  
Piping System Key: Pressurized System  
Other CP Tank: Not reported

Tank Id: 006  
Tank Status: Current  
Installed Date: 09/30/1984  
Perm Close Date: Not reported  
Product Key: 1  
Product Name: Diesel  
Tank Capacity: 20000  
Root Tank Id: Not reported  
Main Tank: No  
Compartment Tank: No  
Manifold Tank: 0  
Commercial: Yes  
Regulated: Yes  
Tank Construction: Single Wall Steel  
Piping Construction: Single Wall FRP  
Piping System Key: Pressurized System  
Other CP Tank: Not reported

Tank Id: 007  
Tank Status: Current  
Installed Date: 09/30/1984  
Perm Close Date: Not reported  
Product Key: 1  
Product Name: Diesel  
Tank Capacity: 8000

# MAP FINDINGS

Map ID  
Direction  
Distance  
Distance (ft.)Site

EDR ID Number

Database(s) EPA ID Number

## CIRCLE K 1526 (Continued)

U003295200

Root Tank Id: Not reported  
Main Tank: No  
Compartment Tank: No  
Manifold Tank: 0  
Commercial: Yes  
Regulated: Yes  
Tank Construction: Single Wall Steel  
Piping Construction: Single Wall FRP  
Piping System Key: Pressurized System  
Other CP Tank: Unknown

6

## NORTHERN HYDRAULICS 3016 SANDY RIDGE RD GREENSBORO, NC 27235

IMD S104913493  
LUST N/A  
LAST

### IMD:

Region: WS  
Facility ID: 12259  
Date Occurred: 9/16/1993  
Submit Date: 6/16/1994  
GW Contam: No data entered (data entry person submitted a blank field)  
Soil Contam: Not reported  
Incident Desc: Not reported  
Operator: ,  
Contact Phone: Not reported  
Owner Company: NORTHERN HANDYMAN  
Operator Address:3016 SANDY RIDGE RD.  
Operator City: COLFAX  
Oper City,St,Zip: COLFAX, NC  
Ownership: Federal  
Operation: 8  
Material: Not reported  
Qty Lost 1: Not reported  
Qty Recovered 1: Not reported  
Source: Spill-surface  
Type: Other petroleum product  
Location: Not reported  
Setting: Not reported  
Risk Site: Not reported  
Site Priority: Not reported  
Priority Code: NOD  
Priority Update: Not reported  
Dem Contact: Not reported  
Wells Affected: No  
Num Affected: 0  
Wells Contam: Not reported  
Sampled By: Not reported  
Samples Include: Not reported  
7.5 Min Quad: Not reported  
5 Min Quad: Not reported  
Latitude: 36.0588  
Longitude: -80.0275  
Latitude Number: 360331  
Longitude Number: 800139  
Latitude Decimal: 36.0588  
Longitude Decimal: -80.0275  
GPS: CALC  
Agency: DWQ

# MAP FINDINGS

Map ID  
Direction  
Distance  
Distance (ft.)Site

EDR ID Number

Database(s) EPA ID Number

## NORTHERN HYDRAULICS (Continued)

S104913493

Facility ID: 12259  
Last Modified: 1/25/2006  
Incident Phase: Closed Out  
NOV Issued: 10/1/1993  
NORR Issued: Not reported  
45 Day Report: Not reported  
Public Meeting Held: Not reported  
Corrective Action Planned: Not reported  
SOC Signed: Not reported  
Reclassification Report: Not reported  
RS Designation: Not reported  
Closure Request Date: Not reported  
Close-out Report: 9/26/1994

## LUST:

Facility ID: Not reported  
UST Number: WS-2734  
Incident Number: 6287  
Contamination Type: None  
Source Type: Leak-underground  
Product Type: PETROLEUM  
Date Reported: 07/18/1990  
Date Occur: Not reported  
Cleanup: 04/24/1995  
Closure Request: Not reported  
Close Out: 02/03/2006  
Level Of Soil Cleanup Achieved: Soil to Groundwater  
Tank Regulated Status: Regulated  
# Of Supply Wells: 0  
Commercial/NonCommercial UST Site: COMMERCIAL  
Risk Classification: H  
Risk Class Based On Review: I  
Corrective Action Plan Type: Not reported  
NOV Issue Date: 09/09/1992  
NORR Issue Date: 07/30/1990  
Site Priority: B070  
Phase Of LSA Req: 1  
Site Risk Reason: Not reported  
Land Use: Residential  
MTBE: No  
MTBE1: Unknown  
Flag: No  
Flag1: No  
LUR Filed: Not reported  
Release Detection: 0  
Current Status: File Located in Archives  
RBCA GW: Cleanups to 2L.0202 standards  
PETOPT: 3  
RPL: False  
CD Num: 284  
Reel Num: 0  
RPOW: False  
RPOP: False  
Error Flag: 0  
Error Code: N  
Valid: False

# MAP FINDINGS

Map ID  
Direction  
Distance  
Distance (ft.)Site

EDR ID Number

Database(s) EPA ID Number

## NORTHERN HYDRAULICS (Continued)

S104913493

Lat/Long Decimal: 36.0907 -79.9952  
Testlat: Not reported  
Regional Officer Project Mgr: JCN  
Region: Winston-Salem  
Company: BESSEMER IMPROVEMENTS  
Contact Person: JERY MCCRAW  
Telephone: Not reported  
RP Address: P.O. BOX 14220  
RP City,St,Zip: GREENSBORO, NC 27415  
RP County: Not reported  
Comments: COPY OF FILE RESENT TO ATTORNEY GENERAL'S OFFICE 1/2/03 FOR RP DETERMINATION.  
5 Min Quad: Not reported  
Last Modified: 1993-10-19 00:00:00  
**Incident Phase:** **Closed Out**  
NOV Issued: 1993-10-01 00:00:00  
NORR Issued: Not reported  
45 Day Report: Not reported  
Public Meeting Held: Not reported  
Corrective Action Planned: Not reported  
SOC Signed: Not reported  
Reclassification Report: Not reported  
RS Designation: Not reported  
Closure Request Date: Not reported  
Close-out Report: Not reported

### LAST:

Facility ID: Not reported  
UST Number: WS-12259  
Incident Number: 12259  
Contamination Type: NO  
Source Type: 19  
Product Type: N  
Date Reported: Not reported  
Date Occur: Not reported  
Cleanup: Not reported  
Closure Request: Not reported  
Close Out: 09/26/1994  
Level Of Soil Cleanup Achieved: Not reported  
Tank Regulated Status: Not reported  
# Of Supply Wells: 0  
Commercial/NonCommercial UST Site: Not reported  
Risk Classification: Not reported  
Risk Class Based On Review: Not reported  
Corrective Action Plan Type: Not reported  
NOV Issue Date: Not reported  
NORR Issue Date: Not reported  
Site Priority: 0  
Phase Of LSA Req: Not reported  
Site Risk Reason: Not reported  
Land Use: Not reported  
MTBE: No  
MTBE1: Unknown  
Flag: No  
Flag1: No  
LUR Filed: Not reported  
Release Detection: 0

# MAP FINDINGS

Map ID  
Direction  
Distance  
Distance (ft.)Site

EDR ID Number

Database(s) EPA ID Number

## NORTHERN HYDRAULICS (Continued)

S104913493

Current Status: A  
RBCA GW: Not reported  
PETOPT: Not reported  
RPL: False  
CD Num: 337  
Reel Num: 0  
RPOW: False  
RPOP: False  
Error Flag: 0  
Error Code: Not reported  
Valid: False  
Lat/Long: 36 5 79 59  
Lat/Long Decimal: 36.09052 79.995146  
Testlat: Not reported  
Regional Officer Project Mgr: Not reported  
Region: WS  
Company: NORTHERN HANDYMAN  
Contact Person: Not reported  
Telephone: Not reported  
RP Address: 3016 SANDY RIDGE RD.  
RP City,St,Zip: COLFAX, NC  
RP County: Not reported  
Comments: Not reported  
5 Min Quad: Not reported

### PIRF:

Facility Id: 12259  
Date Occurred: Not reported  
Date Reported: Not reported  
Description Of Incident: Not reported  
Owner/Operator: Not reported  
Ownership: 5  
Operation Type: 8  
Type: Not reported  
Location: Not reported  
Site Priority: 0NOD  
Priority Update: Not reported  
Wells Affected Y/N: N  
Samples Include: 0  
7#5 Minute Quad: Not reported  
5 Minute Quad: Not reported  
Pirf/Min Soil: Not reported  
Release Code: Not reported  
Source Code: Not reported  
Err Type: Not reported  
Cause: Not reported  
Source: Not reported  
Ust Number: 0

Last Modified: 9/26/1994  
**Incident Phase: CO**  
NOV Issued: Not reported  
NORR Issued: Not reported  
45 Day Report: Not reported  
Public Meeting Held: Not reported  
Corrective Action Planned: Not reported  
SOC Signed: Not reported  
Reclassification Report: Not reported

# MAP FINDINGS

Map ID  
Direction  
Distance  
Distance (ft.)Site

EDR ID Number

Database(s) EPA ID Number

## NORTHERN HYDRAULICS (Continued)

S104913493

RS Designation: Not reported  
Closure Request Date: Not reported  
Close-out Report: 9/26/1994

7

## GUILFORD COUNTY PRISON CAMP-SANDY RIDGE CENTE SANDY CAMP ROAD HIGH POINT, NC

IMD S104914025  
LAST N/A

### IMD:

Region: WS  
Facility ID: 85535  
Date Occurred: 9/16/1990  
Submit Date: 2/13/2001  
GW Contam: No Groundwater Contamination detected  
Soil Contam: Not reported  
Incident Desc: Not reported  
Operator: SAFRIT, DANNY  
Contact Phone: Not reported  
Owner Company: GUILFORD COUNTY PRISON FARM  
Operator Address:4711 SANDY CAMP ROAD  
Operator City: HIGH POINT  
Oper City,St,Zip: HIGH POINT  
Ownership: 8  
Operation: Residential  
Material: Not reported  
Qty Lost 1: Not reported  
Qty Recovered 1: Not reported  
Source: Dredge Spoil  
Type: Heating Oil  
Location: Not reported  
Setting: Not reported  
Risk Site: Not reported  
Site Priority: Not reported  
Priority Code: NOD  
Priority Update: Not reported  
Dem Contact: Not reported  
Wells Affected: No  
Num Affected: 0  
Wells Contam: Not reported  
Sampled By: Not reported  
Samples Include: Not reported  
7.5 Min Quad: Not reported  
5 Min Quad: Not reported  
Latitude: Not reported  
Longitude: Not reported  
Latitude Number: Not reported  
Longitude Number: Not reported  
Latitude Decimal: Not reported  
Longitude Decimal: Not reported  
GPS: NOD  
Agency: DWQ  
Facility ID: 85535  
Last Modified: 2/13/2001  
Incident Phase: Closed Out  
NOV Issued: Not reported  
NORR Issued: Not reported  
45 Day Report: Not reported  
Public Meeting Held: Not reported

MAP FINDINGS

Map ID  
Direction  
Distance  
Distance (ft.)Site

EDR ID Number

Database(s) EPA ID Number

**GUILFORD COUNTY PRISON CAMP-SANDY RIDGE CENTE (Continued)**

**S104914025**

Corrective Action Planned: Not reported  
SOC Sighned: Not reported  
Reclassification Report: Not reported  
RS Designation: Not reported  
Closure Request Date: Not reported  
Close-out Report: 10/27/1990

**LAST:**

Facility ID: Not reported  
UST Number: WS-85535  
Incident Number: 85535  
Contamination Type: NO  
Source Type: 14  
Product Type: N  
Date Reported: Not reported  
Date Occur: Not reported  
Cleanup: Not reported  
Closure Request: Not reported  
Close Out: 10/27/1990  
Level Of Soil Cleanup Achieved: Not reported  
Tank Regulated Status: Not reported  
# Of Supply Wells: 0  
Commercial/NonCommercial UST Site: Not reported  
Risk Classification: Not reported  
Risk Class Based On Review: Not reported  
Corrective Action Plan Type: Not reported  
NOV Issue Date: Not reported  
NORR Issue Date: Not reported  
Site Priority: Not reported  
Phase Of LSA Req: Not reported  
Site Risk Reason: Not reported  
Land Use: Not reported  
MTBE: No  
MTBE1: Unknown  
Flag: No  
Flag1: No  
LUR Filed: Not reported  
Release Detection: 0  
Current Status: A  
RBCA GW: Not reported  
PETOPT: Not reported  
RPL: False  
CD Num: 336  
Reel Num: 0  
RPOW: False  
RPOP: False  
Error Flag: 0  
Error Code: Not reported  
Valid: False  
Lat/Long: 36 4 80 0 1  
Lat/Long Decimal: 36.06754 80.000354  
Testlat: Not reported  
Regional Officer Project Mgr: Not reported  
Region: WS  
Company: GUILFORD COUNTY PRISON FARM  
Contact Person: DANNY SAFRIT

# MAP FINDINGS

Map ID  
Direction  
Distance  
Distance (ft.)Site

EDR ID Number

Database(s) EPA ID Number

## GUILFORD COUNTY PRISON CAMP-SANDY RIDGE CENTE (Continued)

S104914025

Telephone: Not reported  
RP Address: 4711 SANDY CAMP ROAD  
RP City,St,Zip: HIGH POINT, NC  
RP County: Not reported  
Comments: Not reported  
5 Min Quad: Not reported

### PIRF:

Facility Id: 85535  
Date Occurred: Not reported  
Date Reported: Not reported  
Description Of Incident: Not reported  
Owner/Operator: Not reported  
Ownership: 8  
Operation Type: 3  
Type: Not reported  
Location: Not reported  
Site Priority: NOD  
Priority Update: Not reported  
Wells Affected Y/N: N  
Samples Include: 0  
7#5 Minute Quad: Not reported  
5 Minute Quad: Not reported  
Pirf/Min Soil: Not reported  
Release Code: Not reported  
Source Code: Not reported  
Err Type: Not reported  
Cause: Not reported  
Source: Not reported  
Ust Number: 0

Last Modified: 10/27/1990  
**Incident Phase: CO**  
NOV Issued: Not reported  
NORR Issued: Not reported  
45 Day Report: Not reported  
Public Meeting Held: Not reported  
Corrective Action Planned: Not reported  
SOC Signed: Not reported  
Reclassification Report: Not reported  
RS Designation: Not reported  
Closure Request Date: Not reported  
Close-out Report: 10/27/1990

8

**NCDOT - HIGH POINT  
4715 SANDY CAMP RD.  
HIGH POINT, NC 27265**

**IMD S101524108  
LUST N/A  
LUST TRUST**

### IMD:

Region: WS  
Facility ID: 10365  
Date Occurred: 5/5/1993  
Submit Date: 6/23/1993  
GW Contam: Yes, Groundwater Contamination has been detected  
Soil Contam: Not reported  
Incident Desc: CONFIRMED SOIL CONTAMINATION DURING UST CLOSURE. BENZENE 3.2 PPB  
XYLENES 1200 PPB NAPHTHALENE 47 PPB.  
Operator: ERIC MOTZNO

# MAP FINDINGS

Map ID  
Direction  
Distance  
Distance (ft.)Site

EDR ID Number

Database(s) EPA ID Number

## NCDOT - HIGH POINT (Continued)

S101524108

Contact Phone: Not reported  
Owner Company: NC DEPT. OF TRANSPORTATION  
Operator Address:4809 BERYL DR.  
Operator City: RALEIGH  
Oper City,St,Zip: RALEIGH, NC 27606  
Ownership: State  
Operation: Public Service  
Material: DIESEL  
Qty Lost 1: Not reported  
Qty Recovered 1: Not reported  
Material: GASOLINE  
Qty Lost: Not reported  
Qty Recovered: Not reported  
Source: Leak-underground  
Type: Gasoline/diesel  
Location: Facility  
Setting: Rural  
Risk Site: Yes  
Site Priority: 365H  
Priority Code: H  
Priority Update: 7/13/2000  
Dem Contact: Not reported  
Wells Affected: No  
Num Affected: 0  
Wells Contam: Not reported  
Sampled By: Responsible Parties  
Samples Include: Groundwater Samples  
7.5 Min Quad: Not reported  
5 Min Quad: Not reported  
Latitude: Not reported  
Longitude: Not reported  
Latitude Number: Not reported  
Longitude Number: Not reported  
Latitude Decimal: Not reported  
Longitude Decimal: Not reported  
GPS: NOD  
Agency: Not reported  
Facility ID: 10365  
Last Modified: 3/25/1994  
Incident Phase: Follow Up  
NOV Issued: 3/14/1994  
NORR Issued: Not reported  
45 Day Report: Not reported  
Public Meeting Held: Not reported  
Corrective Action Planned: Not reported  
SOC Sighned: Not reported  
Reclassification Report: Not reported  
RS Designation: Not reported  
Closure Request Date: Not reported  
Close-out Report: Not reported

## LUST:

Facility ID: 00-0-000  
UST Number: WS-3390  
Incident Number: 10365  
Contamination Type: Groundwater/Both

# MAP FINDINGS

Map ID  
Direction  
Distance  
Distance (ft.)Site

EDR ID Number

Database(s) EPA ID Number

## NCDOT - HIGH POINT (Continued)

S101524108

Source Type:	Leak-underground
Product Type:	PETROLEUM
Date Reported:	05/05/1993
Date Occur:	06/03/1993
Cleanup:	06/03/1993
Closure Request:	Not reported
Close Out:	Not reported
Level Of Soil Cleanup Achieved:	Not reported
Tank Regulated Status:	Regulated
# Of Supply Wells:	0
Commercial/NonCommercial UST Site:	COMMERCIAL
Risk Classification:	H
Risk Class Based On Review:	H
Corrective Action Plan Type:	SZ
NOV Issue Date:	03/10/1994
NORR Issue Date:	06/10/1993
Site Priority:	B365
Phase Of LSA Req:	Not reported
Site Risk Reason:	Not reported
Land Use:	Residential
MTBE:	No
MTBE1:	Unknown
Flag:	No
Flag1:	No
LUR Filed:	Not reported
Release Detection:	0
Current Status:	File Located in House
RBCA GW:	Not reported
PETOPT:	3
RPL:	False
CD Num:	0
Reel Num:	0
RPOW:	False
RPOP:	False
Error Flag:	0
Error Code:	N
Valid:	False
Lat/Long Decimal:	36.0673 -79.9996
Testlat:	Not reported
Regional Officer Project Mgr:	LJM
Region:	Winston-Salem
Company:	NC DEPT. OF TRANSPORTATION
Contact Person:	ERIC MOTZNO
Telephone:	Not reported
RP Address:	4809 BERYL DR.
RP City,St,Zip:	RALEIGH, NC 27606
RP County:	WAKE
Comments:	CSA REJECTED 7/25/95. ADDITIONAL INFORMATION NEEDED FOR CSA. A USED SYSTEM IS USED FOR THE SITE.
5 Min Quad:	Not reported
Last Modified:	1994-03-25 00:00:00
<b>Incident Phase:</b>	<b>Follow Up</b>
NOV Issued:	1994-03-14 00:00:00
NORR Issued:	Not reported
45 Day Report:	Not reported
Public Meeting Held:	Not reported
Corrective Action Planned:	Not reported

# MAP FINDINGS

Map ID  
Direction  
Distance  
Distance (ft.)Site

EDR ID Number

Database(s) EPA ID Number

## NCDOT - HIGH POINT (Continued)

S101524108

SOC Signed:	Not reported
Reclassification Report:	Not reported
RS Designation:	Not reported
Closure Request Date:	Not reported
Close-out Report:	Not reported
Facility ID:	00-0-000
UST Number:	WS-5432
Incident Number:	18752
Contamination Type:	Not reported
Source Type:	Leak-underground
Product Type:	PETROLEUM
Date Reported:	05/15/1998
Date Occur:	Not reported
Cleanup:	08/11/1998
Closure Request:	Not reported
Close Out:	08/11/1998
Level Of Soil Cleanup Achieved:	Not reported
Tank Regulated Status:	Regulated
# Of Supply Wells:	0
Commercial/NonCommercial UST Site:	COMMERCIAL
Risk Classification:	L
Risk Class Based On Review:	L
Corrective Action Plan Type:	Not reported
NOV Issue Date:	Not reported
NORR Issue Date:	06/30/1998
Site Priority:	Not reported
Phase Of LSA Req:	Not reported
Site Risk Reason:	Not reported
Land Use:	Not reported
MTBE:	No
MTBE1:	Unknown
Flag:	No
Flag1:	No
LUR Filed:	Not reported
Release Detection:	0
Current Status:	File Located in Archives
RBCA GW:	Not reported
PETOPT:	3
RPL:	False
CD Num:	204
Reel Num:	0
RPOW:	False
RPOP:	False
Error Flag:	0
Error Code:	N
Valid:	False
Lat/Long Decimal:	36.0684 -80.0009
Testlat:	Not reported
Regional Officer Project Mgr:	SKC
Region:	Winston-Salem
Company:	NC DEPT. OF TRANSPORTATION
Contact Person:	ERIC MOTZNO
Telephone:	Not reported
RP Address:	4809 BERYL ROAD
RP City,St,Zip:	RALEIGH, NC 27606
RP County:	Not reported

# MAP FINDINGS

Map ID  
Direction  
Distance  
Distance (ft.)Site

EDR ID Number

Database(s) EPA ID Number

## NCDOT - HIGH POINT (Continued)

S101524108

Comments: Not reported  
5 Min Quad: Not reported  
Last Modified: 1998-08-31 00:00:00  
**Incident Phase: Closed Out**  
NOV Issued: Not reported  
NORR Issued: 1998-06-30 00:00:00  
45 Day Report: Not reported  
Public Meeting Held: Not reported  
Corrective Action Planned: Not reported  
SOC Signed: Not reported  
Reclassification Report: Not reported  
RS Designation: Not reported  
Closure Request Date: Not reported  
Close-out Report: 1998-08-03 00:00:00

### LUST TRUST:

Facility ID: 0-024278  
Site ID: 10365  
Site Note: Commercial; \$30,000 deductible; 100% eligible for costs that exceed the \$30,000 deductible.[CGS 5/30/08]  
Site Eligible?: True  
Commercial Find: 100% Commercial  
Priority Rank: Not reported  
Deductable Amount: 30000  
3rd Party Deductable Amt: 0  
Sum 3rd Party Amt Applied: 0

[Click this hyperlink](#) while viewing on your computer to access additional NC LUST TRUST: detail in the EDR Site Report.

8

## NC DOT-HIGH POINT-B 4715 SANDY CAMP ROAD HIGH POINT, NC

IMD S103717069  
N/A

### IMD:

Region: WS  
Facility ID: 18752  
Date Occurred: 5/4/1998  
Submit Date: 6/22/1998  
GW Contam: Not reported  
Soil Contam: Not reported  
Incident Desc: UPON REMOVAL OF UST, CONTAMINATED SOIL WAS DISCOVERED  
Operator: ATTN: ERIC MOTZNO  
Contact Phone: 919-733-2220  
Owner Company: NC DOT  
Operator Address: 4809 BERYL ROAD  
Operator City: RALEIGH  
Oper City,St,Zip: RALEIGH, NC 27606  
Ownership: State  
Operation: Public Service  
Material: WASTE OIL  
Qty Lost 1: Not reported  
Qty Recovered 1: NONE  
Source: Leak-underground  
Type: Other petroleum product  
Location: Facility  
Setting: Rural

MAP FINDINGS

Map ID  
Direction  
Distance  
Distance (ft.)Site

EDR ID Number

Database(s) EPA ID Number

**NC DOT-HIGH POINT-B (Continued)**

**S103717069**

Risk Site: Not reported  
Site Priority: Not reported  
Priority Code: Not reported  
Priority Update: 7/9/1998  
Dem Contact: Not reported  
Wells Affected: Not reported  
Num Affected: Not reported  
Wells Contam: Not reported  
Sampled By: Not reported  
Samples Include: Not reported  
7.5 Min Quad: Not reported  
5 Min Quad: Not reported  
Latitude: Not reported  
Longitude: Not reported  
Latitude Number: Not reported  
Longitude Number: Not reported  
Latitude Decimal: Not reported  
Longitude Decimal: Not reported  
GPS: NOD  
Agency: Not reported  
Facility ID: 18752  
Last Modified: 8/31/1998  
Incident Phase: Closed Out  
NOV Issued: Not reported  
NORR Issued: 6/30/1998  
45 Day Report: Not reported  
Public Meeting Held: Not reported  
Corrective Action Planned: Not reported  
SOC Signed: Not reported  
Reclassification Report: Not reported  
RS Designation: Not reported  
Closure Request Date: Not reported  
Close-out Report: 8/3/1998

9

EDR US Hist Cleaners 1015103328  
N/A

**8900 CEDAR SPRINGS DR  
COLFAX, NC 27235**

EDR Historical Cleaners:

Name: BATTLEGROUND CLEANERS  
Year: 2002  
Address: 8900 CEDAR SPRINGS DR

Name: A CLEANER CITY  
Year: 2003  
Address: 8900 CEDAR SPRINGS DR

Name: A CLEANER CITY  
Year: 2004  
Address: 8900 CEDAR SPRINGS DR

Count: 22 records

## ORPHAN SUMMARY

City	EDR ID	Site Name	Site Address	Zip	Database(s)
COLFAX	1003868315	SMITH FARM COLFAX #3	RT 2	27235	CERC-NFRAP
COLFAX	S104919099	SMITH FARM COLFAX #3	SR 2007		SHWS
COLFAX	S105218393	COLFAX ELEMENTARY SCHOOL	HWY 421		LUST TRUST
COLFAX	S115604420	ATKINS PROPERTY, GLADYS M.	9044 E. HIGHWAY 421		RGA LUST
COLFAX	S115604423	ATKINS PROPERTY	9044 E. HIGHWAY 421		RGA LUST
COLFAX	S115623113	HERMES PROJECT	1506 OLD GREENSBORO RD.		RGA LUST
GREENSBORO	1003868368	HUBERT ATKINS PROPERTY #4	RT 9 PO BOX 463	27409	CERC-NFRAP
GREENSBORO	1004745667	SALEM LEASING CORP	BURNT POPLAR RD	27409	RCRA-CESQG
GREENSBORO	U004220755	SHEETZ INC 548	4736 US HIGHWAY 29 N (ANITA LANE)	27409	UST
GREENSBORO	1012183529	FEDEX FREIGHT INC	8200 TRIAD DR	27409	RCRA-SQG
GUILFORD COUNTY	S105219844	CORNELL PROPERTY	450 NC HWY 751		LUST TRUST
KERNERSVILLE	U001196306	MERRITS GROCERY	HIGHWAY 150 NORTH OAK RIDGE ROAD	27284	UST
KERNERSVILLE	1004550013	HANESBRANDS INC KERNERSVILLE	HWY 150 N	27284	RCRA-CESQG
KERNERSVILLE	U003136354	PHILLIPS 66 COMPANY #040450	ROUTE 3	27284	UST
KERNERSVILLE	U003136442	DOBY'S GROCERY	ROUTE 3	27284	UST
KERNERSVILLE	U003136215	KERWIN BAPTIST	ROUTE 6, HIGHWAY 66 WEST	27284	UST
KERNERSVILLE	1004744655	TNT PILOT INC	HWY 66	27284	RCRA NonGen / NLR
KERNERSVILLE	1004745020	CAROLINA LEASCO INC	2750 HWY 66 S	27284	RCRA NonGen / NLR
KERNERSVILLE	S117846094	BUNKER HILL SERVICE STATION	1813 HWY 66	27284	LUST
KERNERSVILLE	1004744402	MERCHANT'S TIRE & AUTO #342	1495 HWY 66 S	27284	RCRA-CESQG
KERNERSVILLE	S117329976	COOK PROPERTY, BEULAH	2440 NC HIGHWAY 66 S	27284	LUST, LUST TRUST
KERNERSVILLE	1004745090	BOWMAN TRANSPORATION CO INC	STATE HWY 66	27284	RCRA NonGen / NLR

# GOVERNMENT RECORDS SEARCHED / DATA CURRENCY TRACKING

To maintain currency of the following federal and state databases, EDR contacts the appropriate governmental agency on a monthly or quarterly basis, as required.

**Number of Days to Update:** Provides confirmation that EDR is reporting records that have been updated within 90 days from the date the government agency made the information available to the public.

## **FEDERAL RECORDS**

### **NPL: National Priority List**

National Priorities List (Superfund). The NPL is a subset of CERCLIS and identifies over 1,200 sites for priority cleanup under the Superfund Program. NPL sites may encompass relatively large areas. As such, EDR provides polygon coverage for over 1,000 NPL site boundaries produced by EPA's Environmental Photographic Interpretation Center (EPIC) and regional EPA offices.

Date of Government Version: 03/26/2015	Source: EPA
Date Data Arrived at EDR: 04/08/2015	Telephone: N/A
Date Made Active in Reports: 06/22/2015	Last EDR Contact: 07/09/2015
Number of Days to Update: 75	Next Scheduled EDR Contact: 10/19/2015
	Data Release Frequency: Quarterly

### **NPL Site Boundaries**

#### **Sources:**

EPA's Environmental Photographic Interpretation Center (EPIC)  
Telephone: 202-564-7333

EPA Region 1  
Telephone 617-918-1143

EPA Region 6  
Telephone: 214-655-6659

EPA Region 3  
Telephone 215-814-5418

EPA Region 7  
Telephone: 913-551-7247

EPA Region 4  
Telephone 404-562-8033

EPA Region 8  
Telephone: 303-312-6774

EPA Region 5  
Telephone 312-886-6686

EPA Region 9  
Telephone: 415-947-4246

EPA Region 10  
Telephone 206-553-8665

### **Proposed NPL: Proposed National Priority List Sites**

A site that has been proposed for listing on the National Priorities List through the issuance of a proposed rule in the Federal Register. EPA then accepts public comments on the site, responds to the comments, and places on the NPL those sites that continue to meet the requirements for listing.

Date of Government Version: 03/26/2015	Source: EPA
Date Data Arrived at EDR: 04/08/2015	Telephone: N/A
Date Made Active in Reports: 06/22/2015	Last EDR Contact: 07/09/2015
Number of Days to Update: 75	Next Scheduled EDR Contact: 10/19/2015
	Data Release Frequency: Quarterly

### **Delisted NPL: National Priority List Deletions**

The National Oil and Hazardous Substances Pollution Contingency Plan (NCP) establishes the criteria that the EPA uses to delete sites from the NPL. In accordance with 40 CFR 300.425.(e), sites may be deleted from the NPL where no further response is appropriate.

Date of Government Version: 03/26/2015	Source: EPA
Date Data Arrived at EDR: 04/08/2015	Telephone: N/A
Date Made Active in Reports: 06/22/2015	Last EDR Contact: 07/09/2015
Number of Days to Update: 75	Next Scheduled EDR Contact: 10/19/2015
	Data Release Frequency: Quarterly

## GOVERNMENT RECORDS SEARCHED / DATA CURRENCY TRACKING

### NPL LIENS: Federal Superfund Liens

Federal Superfund Liens. Under the authority granted the USEPA by CERCLA of 1980, the USEPA has the authority to file liens against real property in order to recover remedial action expenditures or when the property owner received notification of potential liability. USEPA compiles a listing of filed notices of Superfund Liens.

Date of Government Version: 10/15/1991  
Date Data Arrived at EDR: 02/02/1994  
Date Made Active in Reports: 03/30/1994  
Number of Days to Update: 56

Source: EPA  
Telephone: 202-564-4267  
Last EDR Contact: 08/15/2011  
Next Scheduled EDR Contact: 11/28/2011  
Data Release Frequency: No Update Planned

### CERCLIS: Comprehensive Environmental Response, Compensation, and Liability Information System

CERCLIS contains data on potentially hazardous waste sites that have been reported to the USEPA by states, municipalities, private companies and private persons, pursuant to Section 103 of the Comprehensive Environmental Response, Compensation, and Liability Act (CERCLA). CERCLIS contains sites which are either proposed to or on the National Priorities List (NPL) and sites which are in the screening and assessment phase for possible inclusion on the NPL.

Date of Government Version: 10/25/2013  
Date Data Arrived at EDR: 11/11/2013  
Date Made Active in Reports: 02/13/2014  
Number of Days to Update: 94

Source: EPA  
Telephone: 703-412-9810  
Last EDR Contact: 05/29/2015  
Next Scheduled EDR Contact: 09/07/2015  
Data Release Frequency: Quarterly

### CERCLIS-NFRAP: CERCLIS No Further Remedial Action Planned

Archived sites are sites that have been removed and archived from the inventory of CERCLIS sites. Archived status indicates that, to the best of EPA's knowledge, assessment at a site has been completed and that EPA has determined no further steps will be taken to list this site on the National Priorities List (NPL), unless information indicates this decision was not appropriate or other considerations require a recommendation for listing at a later time. This decision does not necessarily mean that there is no hazard associated with a given site; it only means that, based upon available information, the location is not judged to be a potential NPL site.

Date of Government Version: 10/25/2013  
Date Data Arrived at EDR: 11/11/2013  
Date Made Active in Reports: 02/13/2014  
Number of Days to Update: 94

Source: EPA  
Telephone: 703-412-9810  
Last EDR Contact: 05/29/2015  
Next Scheduled EDR Contact: 09/07/2015  
Data Release Frequency: Quarterly

### LIENS 2: CERCLA Lien Information

A Federal CERCLA ('Superfund') lien can exist by operation of law at any site or property at which EPA has spent Superfund monies. These monies are spent to investigate and address releases and threatened releases of contamination. CERCLIS provides information as to the identity of these sites and properties.

Date of Government Version: 02/18/2014  
Date Data Arrived at EDR: 03/18/2014  
Date Made Active in Reports: 04/24/2014  
Number of Days to Update: 37

Source: Environmental Protection Agency  
Telephone: 202-564-6023  
Last EDR Contact: 07/22/2015  
Next Scheduled EDR Contact: 11/09/2015  
Data Release Frequency: Varies

### CORRACTS: Corrective Action Report

CORRACTS identifies hazardous waste handlers with RCRA corrective action activity.

Date of Government Version: 03/10/2015  
Date Data Arrived at EDR: 03/31/2015  
Date Made Active in Reports: 06/11/2015  
Number of Days to Update: 72

Source: EPA  
Telephone: 800-424-9346  
Last EDR Contact: 06/26/2015  
Next Scheduled EDR Contact: 10/12/2015  
Data Release Frequency: Quarterly

### RCRA-TSDF: RCRA - Treatment, Storage and Disposal

RCRAInfo is EPA's comprehensive information system, providing access to data supporting the Resource Conservation and Recovery Act (RCRA) of 1976 and the Hazardous and Solid Waste Amendments (HSWA) of 1984. The database includes selective information on sites which generate, transport, store, treat and/or dispose of hazardous waste as defined by the Resource Conservation and Recovery Act (RCRA). Transporters are individuals or entities that move hazardous waste from the generator offsite to a facility that can recycle, treat, store, or dispose of the waste. TSDFs treat, store, or dispose of the waste.

## GOVERNMENT RECORDS SEARCHED / DATA CURRENCY TRACKING

Date of Government Version: 03/10/2015  
Date Data Arrived at EDR: 03/31/2015  
Date Made Active in Reports: 06/11/2015  
Number of Days to Update: 72

Source: Environmental Protection Agency  
Telephone: (404) 562-8651  
Last EDR Contact: 06/26/2015  
Next Scheduled EDR Contact: 10/12/2015  
Data Release Frequency: Quarterly

### RCRA-LQG: RCRA - Large Quantity Generators

RCRAInfo is EPA's comprehensive information system, providing access to data supporting the Resource Conservation and Recovery Act (RCRA) of 1976 and the Hazardous and Solid Waste Amendments (HSWA) of 1984. The database includes selective information on sites which generate, transport, store, treat and/or dispose of hazardous waste as defined by the Resource Conservation and Recovery Act (RCRA). Large quantity generators (LQGs) generate over 1,000 kilograms (kg) of hazardous waste, or over 1 kg of acutely hazardous waste per month.

Date of Government Version: 03/10/2015  
Date Data Arrived at EDR: 03/31/2015  
Date Made Active in Reports: 06/11/2015  
Number of Days to Update: 72

Source: Environmental Protection Agency  
Telephone: (404) 562-8651  
Last EDR Contact: 06/26/2015  
Next Scheduled EDR Contact: 10/12/2015  
Data Release Frequency: Quarterly

### RCRA-SQG: RCRA - Small Quantity Generators

RCRAInfo is EPA's comprehensive information system, providing access to data supporting the Resource Conservation and Recovery Act (RCRA) of 1976 and the Hazardous and Solid Waste Amendments (HSWA) of 1984. The database includes selective information on sites which generate, transport, store, treat and/or dispose of hazardous waste as defined by the Resource Conservation and Recovery Act (RCRA). Small quantity generators (SQGs) generate between 100 kg and 1,000 kg of hazardous waste per month.

Date of Government Version: 03/10/2015  
Date Data Arrived at EDR: 03/31/2015  
Date Made Active in Reports: 06/11/2015  
Number of Days to Update: 72

Source: Environmental Protection Agency  
Telephone: (404) 562-8651  
Last EDR Contact: 06/26/2015  
Next Scheduled EDR Contact: 10/12/2015  
Data Release Frequency: Quarterly

### RCRA-CESQG: RCRA - Conditionally Exempt Small Quantity Generators

RCRAInfo is EPA's comprehensive information system, providing access to data supporting the Resource Conservation and Recovery Act (RCRA) of 1976 and the Hazardous and Solid Waste Amendments (HSWA) of 1984. The database includes selective information on sites which generate, transport, store, treat and/or dispose of hazardous waste as defined by the Resource Conservation and Recovery Act (RCRA). Conditionally exempt small quantity generators (CESQGs) generate less than 100 kg of hazardous waste, or less than 1 kg of acutely hazardous waste per month.

Date of Government Version: 03/10/2015  
Date Data Arrived at EDR: 03/31/2015  
Date Made Active in Reports: 06/11/2015  
Number of Days to Update: 72

Source: Environmental Protection Agency  
Telephone: (404) 562-8651  
Last EDR Contact: 06/26/2015  
Next Scheduled EDR Contact: 10/12/2015  
Data Release Frequency: Varies

### RCRA NonGen / NLR: RCRA - Non Generators / No Longer Regulated

RCRAInfo is EPA's comprehensive information system, providing access to data supporting the Resource Conservation and Recovery Act (RCRA) of 1976 and the Hazardous and Solid Waste Amendments (HSWA) of 1984. The database includes selective information on sites which generate, transport, store, treat and/or dispose of hazardous waste as defined by the Resource Conservation and Recovery Act (RCRA). Non-Generators do not presently generate hazardous waste.

Date of Government Version: 03/10/2015  
Date Data Arrived at EDR: 03/31/2015  
Date Made Active in Reports: 06/11/2015  
Number of Days to Update: 72

Source: Environmental Protection Agency  
Telephone: (404) 562-8651  
Last EDR Contact: 06/26/2015  
Next Scheduled EDR Contact: 10/12/2015  
Data Release Frequency: Varies

## GOVERNMENT RECORDS SEARCHED / DATA CURRENCY TRACKING

### US ENG CONTROLS: Engineering Controls Sites List

A listing of sites with engineering controls in place. Engineering controls include various forms of caps, building foundations, liners, and treatment methods to create pathway elimination for regulated substances to enter environmental media or effect human health.

Date of Government Version: 06/09/2015	Source: Environmental Protection Agency
Date Data Arrived at EDR: 06/26/2015	Telephone: 703-603-0695
Date Made Active in Reports: 09/02/2015	Last EDR Contact: 08/31/2015
Number of Days to Update: 68	Next Scheduled EDR Contact: 12/14/2015
	Data Release Frequency: Varies

### US INST CONTROL: Sites with Institutional Controls

A listing of sites with institutional controls in place. Institutional controls include administrative measures, such as groundwater use restrictions, construction restrictions, property use restrictions, and post remediation care requirements intended to prevent exposure to contaminants remaining on site. Deed restrictions are generally required as part of the institutional controls.

Date of Government Version: 06/09/2015	Source: Environmental Protection Agency
Date Data Arrived at EDR: 06/26/2015	Telephone: 703-603-0695
Date Made Active in Reports: 09/02/2015	Last EDR Contact: 08/31/2015
Number of Days to Update: 68	Next Scheduled EDR Contact: 12/14/2015
	Data Release Frequency: Varies

### ERNS: Emergency Response Notification System

Emergency Response Notification System. ERNS records and stores information on reported releases of oil and hazardous substances.

Date of Government Version: 03/30/2015	Source: National Response Center, United States Coast Guard
Date Data Arrived at EDR: 03/31/2015	Telephone: 202-267-2180
Date Made Active in Reports: 06/02/2015	Last EDR Contact: 06/26/2015
Number of Days to Update: 63	Next Scheduled EDR Contact: 10/12/2015
	Data Release Frequency: Annually

### HMIRS: Hazardous Materials Information Reporting System

Hazardous Materials Incident Report System. HMIRS contains hazardous material spill incidents reported to DOT.

Date of Government Version: 06/24/2015	Source: U.S. Department of Transportation
Date Data Arrived at EDR: 06/26/2015	Telephone: 202-366-4555
Date Made Active in Reports: 09/02/2015	Last EDR Contact: 06/26/2015
Number of Days to Update: 68	Next Scheduled EDR Contact: 10/12/2015
	Data Release Frequency: Annually

### DOT OPS: Incident and Accident Data

Department of Transportation, Office of Pipeline Safety Incident and Accident data.

Date of Government Version: 07/31/2012	Source: Department of Transportation, Office of Pipeline Safety
Date Data Arrived at EDR: 08/07/2012	Telephone: 202-366-4595
Date Made Active in Reports: 09/18/2012	Last EDR Contact: 08/04/2015
Number of Days to Update: 42	Next Scheduled EDR Contact: 11/16/2015
	Data Release Frequency: Varies

### US CDL: Clandestine Drug Labs

A listing of clandestine drug lab locations. The U.S. Department of Justice ("the Department") provides this web site as a public service. It contains addresses of some locations where law enforcement agencies reported they found chemicals or other items that indicated the presence of either clandestine drug laboratories or dumpsites. In most cases, the source of the entries is not the Department, and the Department has not verified the entry and does not guarantee its accuracy. Members of the public must verify the accuracy of all entries by, for example, contacting local law enforcement and local health departments.

## GOVERNMENT RECORDS SEARCHED / DATA CURRENCY TRACKING

Date of Government Version: 02/25/2015  
Date Data Arrived at EDR: 03/10/2015  
Date Made Active in Reports: 03/25/2015  
Number of Days to Update: 15

Source: Drug Enforcement Administration  
Telephone: 202-307-1000  
Last EDR Contact: 05/29/2015  
Next Scheduled EDR Contact: 09/14/2015  
Data Release Frequency: Quarterly

### US BROWNFIELDS: A Listing of Brownfields Sites

Brownfields are real property, the expansion, redevelopment, or reuse of which may be complicated by the presence or potential presence of a hazardous substance, pollutant, or contaminant. Cleaning up and reinvesting in these properties takes development pressures off of undeveloped, open land, and both improves and protects the environment. Assessment, Cleanup and Redevelopment Exchange System (ACRES) stores information reported by EPA Brownfields grant recipients on brownfields properties assessed or cleaned up with grant funding as well as information on Targeted Brownfields Assessments performed by EPA Regions. A listing of ACRES Brownfield sites is obtained from Cleanups in My Community. Cleanups in My Community provides information on Brownfields properties for which information is reported back to EPA, as well as areas served by Brownfields grant programs.

Date of Government Version: 06/22/2015  
Date Data Arrived at EDR: 06/24/2015  
Date Made Active in Reports: 09/02/2015  
Number of Days to Update: 70

Source: Environmental Protection Agency  
Telephone: 202-566-2777  
Last EDR Contact: 06/24/2015  
Next Scheduled EDR Contact: 10/05/2015  
Data Release Frequency: Semi-Annually

### DOD: Department of Defense Sites

This data set consists of federally owned or administered lands, administered by the Department of Defense, that have any area equal to or greater than 640 acres of the United States, Puerto Rico, and the U.S. Virgin Islands.

Date of Government Version: 12/31/2005  
Date Data Arrived at EDR: 11/10/2006  
Date Made Active in Reports: 01/11/2007  
Number of Days to Update: 62

Source: USGS  
Telephone: 888-275-8747  
Last EDR Contact: 07/14/2015  
Next Scheduled EDR Contact: 10/28/2015  
Data Release Frequency: Semi-Annually

### FUDS: Formerly Used Defense Sites

The listing includes locations of Formerly Used Defense Sites properties where the US Army Corps of Engineers is actively working or will take necessary cleanup actions.

Date of Government Version: 06/06/2014  
Date Data Arrived at EDR: 09/10/2014  
Date Made Active in Reports: 09/18/2014  
Number of Days to Update: 8

Source: U.S. Army Corps of Engineers  
Telephone: 202-528-4285  
Last EDR Contact: 07/08/2015  
Next Scheduled EDR Contact: 09/21/2015  
Data Release Frequency: Varies

### LUCIS: Land Use Control Information System

LUCIS contains records of land use control information pertaining to the former Navy Base Realignment and Closure properties.

Date of Government Version: 05/28/2015  
Date Data Arrived at EDR: 05/29/2015  
Date Made Active in Reports: 06/11/2015  
Number of Days to Update: 13

Source: Department of the Navy  
Telephone: 843-820-7326  
Last EDR Contact: 08/12/2015  
Next Scheduled EDR Contact: 11/30/2015  
Data Release Frequency: Varies

### CONSENT: Superfund (CERCLA) Consent Decrees

Major legal settlements that establish responsibility and standards for cleanup at NPL (Superfund) sites. Released periodically by United States District Courts after settlement by parties to litigation matters.

Date of Government Version: 12/31/2014  
Date Data Arrived at EDR: 04/17/2015  
Date Made Active in Reports: 06/02/2015  
Number of Days to Update: 46

Source: Department of Justice, Consent Decree Library  
Telephone: Varies  
Last EDR Contact: 06/22/2015  
Next Scheduled EDR Contact: 10/12/2015  
Data Release Frequency: Varies

## GOVERNMENT RECORDS SEARCHED / DATA CURRENCY TRACKING

### ROD: Records Of Decision

Record of Decision. ROD documents mandate a permanent remedy at an NPL (Superfund) site containing technical and health information to aid in the cleanup.

Date of Government Version: 11/25/2013	Source: EPA
Date Data Arrived at EDR: 12/12/2013	Telephone: 703-416-0223
Date Made Active in Reports: 02/24/2014	Last EDR Contact: 06/12/2015
Number of Days to Update: 74	Next Scheduled EDR Contact: 09/21/2015
	Data Release Frequency: Annually

### UMTRA: Uranium Mill Tailings Sites

Uranium ore was mined by private companies for federal government use in national defense programs. When the mills shut down, large piles of the sand-like material (mill tailings) remain after uranium has been extracted from the ore. Levels of human exposure to radioactive materials from the piles are low; however, in some cases tailings were used as construction materials before the potential health hazards of the tailings were recognized.

Date of Government Version: 09/14/2010	Source: Department of Energy
Date Data Arrived at EDR: 10/07/2011	Telephone: 505-845-0011
Date Made Active in Reports: 03/01/2012	Last EDR Contact: 05/26/2015
Number of Days to Update: 146	Next Scheduled EDR Contact: 09/07/2015
	Data Release Frequency: Varies

### ODI: Open Dump Inventory

An open dump is defined as a disposal facility that does not comply with one or more of the Part 257 or Part 258 Subtitle D Criteria.

Date of Government Version: 06/30/1985	Source: Environmental Protection Agency
Date Data Arrived at EDR: 08/09/2004	Telephone: 800-424-9346
Date Made Active in Reports: 09/17/2004	Last EDR Contact: 06/09/2004
Number of Days to Update: 39	Next Scheduled EDR Contact: N/A
	Data Release Frequency: No Update Planned

### DEBRIS REGION 9: Torres Martinez Reservation Illegal Dump Site Locations

A listing of illegal dump sites location on the Torres Martinez Indian Reservation located in eastern Riverside County and northern Imperial County, California.

Date of Government Version: 01/12/2009	Source: EPA, Region 9
Date Data Arrived at EDR: 05/07/2009	Telephone: 415-947-4219
Date Made Active in Reports: 09/21/2009	Last EDR Contact: 07/22/2015
Number of Days to Update: 137	Next Scheduled EDR Contact: 11/09/2015
	Data Release Frequency: No Update Planned

### US MINES: Mines Master Index File

Contains all mine identification numbers issued for mines active or opened since 1971. The data also includes violation information.

Date of Government Version: 05/14/2015	Source: Department of Labor, Mine Safety and Health Administration
Date Data Arrived at EDR: 06/03/2015	Telephone: 303-231-5959
Date Made Active in Reports: 09/02/2015	Last EDR Contact: 09/01/2015
Number of Days to Update: 91	Next Scheduled EDR Contact: 12/14/2015
	Data Release Frequency: Semi-Annually

### US MINES 3: Active Mines & Mineral Plants Database Listing

Active Mines and Mineral Processing Plant operations for commodities monitored by the Minerals Information Team of the USGS.

Date of Government Version: 04/14/2011	Source: USGS
Date Data Arrived at EDR: 06/08/2011	Telephone: 703-648-7709
Date Made Active in Reports: 09/13/2011	Last EDR Contact: 06/05/2015
Number of Days to Update: 97	Next Scheduled EDR Contact: 09/14/2015
	Data Release Frequency: Varies

## GOVERNMENT RECORDS SEARCHED / DATA CURRENCY TRACKING

### US MINES 2: Ferrous and Nonferrous Metal Mines Database Listing

This map layer includes ferrous (ferrous metal mines are facilities that extract ferrous metals, such as iron ore or molybdenum) and nonferrous (Nonferrous metal mines are facilities that extract nonferrous metals, such as gold, silver, copper, zinc, and lead) metal mines in the United States.

Date of Government Version: 12/05/2005	Source: USGS
Date Data Arrived at EDR: 02/29/2008	Telephone: 703-648-7709
Date Made Active in Reports: 04/18/2008	Last EDR Contact: 06/05/2015
Number of Days to Update: 49	Next Scheduled EDR Contact: 09/14/2015
	Data Release Frequency: Varies

### TRIS: Toxic Chemical Release Inventory System

Toxic Release Inventory System. TRIS identifies facilities which release toxic chemicals to the air, water and land in reportable quantities under SARA Title III Section 313.

Date of Government Version: 12/31/2013	Source: EPA
Date Data Arrived at EDR: 02/12/2015	Telephone: 202-566-0250
Date Made Active in Reports: 06/02/2015	Last EDR Contact: 01/29/2015
Number of Days to Update: 110	Next Scheduled EDR Contact: 06/08/2015
	Data Release Frequency: Annually

### TSCA: Toxic Substances Control Act

Toxic Substances Control Act. TSCA identifies manufacturers and importers of chemical substances included on the TSCA Chemical Substance Inventory list. It includes data on the production volume of these substances by plant site.

Date of Government Version: 12/31/2012	Source: EPA
Date Data Arrived at EDR: 01/15/2015	Telephone: 202-260-5521
Date Made Active in Reports: 01/29/2015	Last EDR Contact: 06/25/2015
Number of Days to Update: 14	Next Scheduled EDR Contact: 10/05/2015
	Data Release Frequency: Every 4 Years

### FTTS: FIFRA/ TSCA Tracking System - FIFRA (Federal Insecticide, Fungicide, & Rodenticide Act)/TSCA (Toxic Substances Control Act)

FTTS tracks administrative cases and pesticide enforcement actions and compliance activities related to FIFRA, TSCA and EPCRA (Emergency Planning and Community Right-to-Know Act). To maintain currency, EDR contacts the Agency on a quarterly basis.

Date of Government Version: 04/09/2009	Source: EPA/Office of Prevention, Pesticides and Toxic Substances
Date Data Arrived at EDR: 04/16/2009	Telephone: 202-566-1667
Date Made Active in Reports: 05/11/2009	Last EDR Contact: 05/20/2015
Number of Days to Update: 25	Next Scheduled EDR Contact: 09/07/2015
	Data Release Frequency: Quarterly

### FTTS INSP: FIFRA/ TSCA Tracking System - FIFRA (Federal Insecticide, Fungicide, & Rodenticide Act)/TSCA (Toxic Substances Control Act)

A listing of FIFRA/TSCA Tracking System (FTTS) inspections and enforcements.

Date of Government Version: 04/09/2009	Source: EPA
Date Data Arrived at EDR: 04/16/2009	Telephone: 202-566-1667
Date Made Active in Reports: 05/11/2009	Last EDR Contact: 05/20/2015
Number of Days to Update: 25	Next Scheduled EDR Contact: 09/07/2015
	Data Release Frequency: Quarterly

### HIST FTTS: FIFRA/TSCA Tracking System Administrative Case Listing

A complete administrative case listing from the FIFRA/TSCA Tracking System (FTTS) for all ten EPA regions. The information was obtained from the National Compliance Database (NCDB). NCDB supports the implementation of FIFRA (Federal Insecticide, Fungicide, and Rodenticide Act) and TSCA (Toxic Substances Control Act). Some EPA regions are now closing out records. Because of that, and the fact that some EPA regions are not providing EPA Headquarters with updated records, it was decided to create a HIST FTTS database. It included records that may not be included in the newer FTTS database updates. This database is no longer updated.

## GOVERNMENT RECORDS SEARCHED / DATA CURRENCY TRACKING

Date of Government Version: 10/19/2006  
Date Data Arrived at EDR: 03/01/2007  
Date Made Active in Reports: 04/10/2007  
Number of Days to Update: 40

Source: Environmental Protection Agency  
Telephone: 202-564-2501  
Last EDR Contact: 12/17/2007  
Next Scheduled EDR Contact: 03/17/2008  
Data Release Frequency: No Update Planned

### HIST FTTS INSP: FIFRA/TSCA Tracking System Inspection & Enforcement Case Listing

A complete inspection and enforcement case listing from the FIFRA/TSCA Tracking System (FTTS) for all ten EPA regions. The information was obtained from the National Compliance Database (NCDB). NCDB supports the implementation of FIFRA (Federal Insecticide, Fungicide, and Rodenticide Act) and TSCA (Toxic Substances Control Act). Some EPA regions are now closing out records. Because of that, and the fact that some EPA regions are not providing EPA Headquarters with updated records, it was decided to create a HIST FTTS database. It included records that may not be included in the newer FTTS database updates. This database is no longer updated.

Date of Government Version: 10/19/2006  
Date Data Arrived at EDR: 03/01/2007  
Date Made Active in Reports: 04/10/2007  
Number of Days to Update: 40

Source: Environmental Protection Agency  
Telephone: 202-564-2501  
Last EDR Contact: 12/17/2008  
Next Scheduled EDR Contact: 03/17/2008  
Data Release Frequency: No Update Planned

### SSTS: Section 7 Tracking Systems

Section 7 of the Federal Insecticide, Fungicide and Rodenticide Act, as amended (92 Stat. 829) requires all registered pesticide-producing establishments to submit a report to the Environmental Protection Agency by March 1st each year. Each establishment must report the types and amounts of pesticides, active ingredients and devices being produced, and those having been produced and sold or distributed in the past year.

Date of Government Version: 12/31/2009  
Date Data Arrived at EDR: 12/10/2010  
Date Made Active in Reports: 02/25/2011  
Number of Days to Update: 77

Source: EPA  
Telephone: 202-564-4203  
Last EDR Contact: 07/22/2015  
Next Scheduled EDR Contact: 11/09/2015  
Data Release Frequency: Annually

### ICIS: Integrated Compliance Information System

The Integrated Compliance Information System (ICIS) supports the information needs of the national enforcement and compliance program as well as the unique needs of the National Pollutant Discharge Elimination System (NPDES) program.

Date of Government Version: 01/23/2015  
Date Data Arrived at EDR: 02/06/2015  
Date Made Active in Reports: 03/09/2015  
Number of Days to Update: 31

Source: Environmental Protection Agency  
Telephone: 202-564-5088  
Last EDR Contact: 07/09/2015  
Next Scheduled EDR Contact: 10/28/2015  
Data Release Frequency: Quarterly

### PADS: PCB Activity Database System

PCB Activity Database. PADS Identifies generators, transporters, commercial storers and/or brokers and disposers of PCB's who are required to notify the EPA of such activities.

Date of Government Version: 07/01/2014  
Date Data Arrived at EDR: 10/15/2014  
Date Made Active in Reports: 11/17/2014  
Number of Days to Update: 33

Source: EPA  
Telephone: 202-566-0500  
Last EDR Contact: 07/17/2015  
Next Scheduled EDR Contact: 10/28/2015  
Data Release Frequency: Annually

### MLTS: Material Licensing Tracking System

MLTS is maintained by the Nuclear Regulatory Commission and contains a list of approximately 8,100 sites which possess or use radioactive materials and which are subject to NRC licensing requirements. To maintain currency, EDR contacts the Agency on a quarterly basis.

Date of Government Version: 03/31/2015  
Date Data Arrived at EDR: 04/09/2015  
Date Made Active in Reports: 06/11/2015  
Number of Days to Update: 63

Source: Nuclear Regulatory Commission  
Telephone: 301-415-7169  
Last EDR Contact: 06/04/2015  
Next Scheduled EDR Contact: 09/21/2015  
Data Release Frequency: Quarterly

## GOVERNMENT RECORDS SEARCHED / DATA CURRENCY TRACKING

### RADINFO: Radiation Information Database

The Radiation Information Database (RADINFO) contains information about facilities that are regulated by U.S. Environmental Protection Agency (EPA) regulations for radiation and radioactivity.

Date of Government Version: 04/07/2015	Source: Environmental Protection Agency
Date Data Arrived at EDR: 04/09/2015	Telephone: 202-343-9775
Date Made Active in Reports: 06/11/2015	Last EDR Contact: 07/09/2015
Number of Days to Update: 63	Next Scheduled EDR Contact: 10/19/2015
	Data Release Frequency: Quarterly

### FINDS: Facility Index System/Facility Registry System

Facility Index System. FINDS contains both facility information and 'pointers' to other sources that contain more detail. EDR includes the following FINDS databases in this report: PCS (Permit Compliance System), AIRS (Aerometric Information Retrieval System), DOCKET (Enforcement Docket used to manage and track information on civil judicial enforcement cases for all environmental statutes), FURS (Federal Underground Injection Control), C-DOCKET (Criminal Docket System used to track criminal enforcement actions for all environmental statutes), FFIS (Federal Facilities Information System), STATE (State Environmental Laws and Statutes), and PADS (PCB Activity Data System).

Date of Government Version: 01/18/2015	Source: EPA
Date Data Arrived at EDR: 02/27/2015	Telephone: (404) 562-9900
Date Made Active in Reports: 03/25/2015	Last EDR Contact: 06/10/2015
Number of Days to Update: 26	Next Scheduled EDR Contact: 09/21/2015
	Data Release Frequency: Quarterly

### RAATS: RCRA Administrative Action Tracking System

RCRA Administration Action Tracking System. RAATS contains records based on enforcement actions issued under RCRA pertaining to major violators and includes administrative and civil actions brought by the EPA. For administration actions after September 30, 1995, data entry in the RAATS database was discontinued. EPA will retain a copy of the database for historical records. It was necessary to terminate RAATS because a decrease in agency resources made it impossible to continue to update the information contained in the database.

Date of Government Version: 04/17/1995	Source: EPA
Date Data Arrived at EDR: 07/03/1995	Telephone: 202-564-4104
Date Made Active in Reports: 08/07/1995	Last EDR Contact: 06/02/2008
Number of Days to Update: 35	Next Scheduled EDR Contact: 09/01/2008
	Data Release Frequency: No Update Planned

### RMP: Risk Management Plans

When Congress passed the Clean Air Act Amendments of 1990, it required EPA to publish regulations and guidance for chemical accident prevention at facilities using extremely hazardous substances. The Risk Management Program Rule (RMP Rule) was written to implement Section 112(r) of these amendments. The rule, which built upon existing industry codes and standards, requires companies of all sizes that use certain flammable and toxic substances to develop a Risk Management Program, which includes a(n): Hazard assessment that details the potential effects of an accidental release, an accident history of the last five years, and an evaluation of worst-case and alternative accidental releases; Prevention program that includes safety precautions and maintenance, monitoring, and employee training measures; and Emergency response program that spells out emergency health care, employee training measures and procedures for informing the public and response agencies (e.g the fire department) should an accident occur.

Date of Government Version: 02/01/2015	Source: Environmental Protection Agency
Date Data Arrived at EDR: 02/13/2015	Telephone: 202-564-8600
Date Made Active in Reports: 03/25/2015	Last EDR Contact: 07/22/2015
Number of Days to Update: 40	Next Scheduled EDR Contact: 11/09/2015
	Data Release Frequency: Varies

### BRS: Biennial Reporting System

The Biennial Reporting System is a national system administered by the EPA that collects data on the generation and management of hazardous waste. BRS captures detailed data from two groups: Large Quantity Generators (LQG) and Treatment, Storage, and Disposal Facilities.

## GOVERNMENT RECORDS SEARCHED / DATA CURRENCY TRACKING

Date of Government Version: 12/31/2011  
Date Data Arrived at EDR: 02/26/2013  
Date Made Active in Reports: 04/19/2013  
Number of Days to Update: 52

Source: EPA/NTIS  
Telephone: 800-424-9346  
Last EDR Contact: 05/29/2015  
Next Scheduled EDR Contact: 09/07/2015  
Data Release Frequency: Biennially

### PCB TRANSFORMER: PCB Transformer Registration Database

The database of PCB transformer registrations that includes all PCB registration submittals.

Date of Government Version: 02/01/2011  
Date Data Arrived at EDR: 10/19/2011  
Date Made Active in Reports: 01/10/2012  
Number of Days to Update: 83

Source: Environmental Protection Agency  
Telephone: 202-566-0517  
Last EDR Contact: 07/31/2015  
Next Scheduled EDR Contact: 11/09/2015  
Data Release Frequency: Varies

### US HIST CDL: National Clandestine Laboratory Register

A listing of clandestine drug lab locations. The U.S. Department of Justice ("the Department") provides this web site as a public service. It contains addresses of some locations where law enforcement agencies reported they found chemicals or other items that indicated the presence of either clandestine drug laboratories or dumpsites. In most cases, the source of the entries is not the Department, and the Department has not verified the entry and does not guarantee its accuracy. Members of the public must verify the accuracy of all entries by, for example, contacting local law enforcement and local health departments.

Date of Government Version: 02/25/2015  
Date Data Arrived at EDR: 03/10/2015  
Date Made Active in Reports: 03/25/2015  
Number of Days to Update: 15

Source: Drug Enforcement Administration  
Telephone: 202-307-1000  
Last EDR Contact: 05/29/2015  
Next Scheduled EDR Contact: 09/14/2015  
Data Release Frequency: No Update Planned

### COAL ASH DOE: Steam-Electric Plant Operation Data

A listing of power plants that store ash in surface ponds.

Date of Government Version: 12/31/2005  
Date Data Arrived at EDR: 08/07/2009  
Date Made Active in Reports: 10/22/2009  
Number of Days to Update: 76

Source: Department of Energy  
Telephone: 202-586-8719  
Last EDR Contact: 07/13/2015  
Next Scheduled EDR Contact: 10/28/2015  
Data Release Frequency: Varies

### SCRD DRYCLEANERS: State Coalition for Remediation of Drycleaners Listing

The State Coalition for Remediation of Drycleaners was established in 1998, with support from the U.S. EPA Office of Superfund Remediation and Technology Innovation. It is comprised of representatives of states with established drycleaner remediation programs. Currently the member states are Alabama, Connecticut, Florida, Illinois, Kansas, Minnesota, Missouri, North Carolina, Oregon, South Carolina, Tennessee, Texas, and Wisconsin.

Date of Government Version: 03/07/2011  
Date Data Arrived at EDR: 03/09/2011  
Date Made Active in Reports: 05/02/2011  
Number of Days to Update: 54

Source: Environmental Protection Agency  
Telephone: 615-532-8599  
Last EDR Contact: 05/21/2015  
Next Scheduled EDR Contact: 08/31/2015  
Data Release Frequency: Varies

### FEDERAL FACILITY: Federal Facility Site Information listing

A listing of National Priority List (NPL) and Base Realignment and Closure (BRAC) sites found in the Comprehensive Environmental Response, Compensation and Liability Information System (CERCLIS) Database where EPA Federal Facilities Restoration and Reuse Office is involved in cleanup activities.

Date of Government Version: 03/26/2015  
Date Data Arrived at EDR: 04/08/2015  
Date Made Active in Reports: 06/11/2015  
Number of Days to Update: 64

Source: Environmental Protection Agency  
Telephone: 703-603-8704  
Last EDR Contact: 07/10/2015  
Next Scheduled EDR Contact: 10/19/2015  
Data Release Frequency: Varies

## GOVERNMENT RECORDS SEARCHED / DATA CURRENCY TRACKING

### COAL ASH EPA: Coal Combustion Residues Surface Impoundments List

A listing of coal combustion residues surface impoundments with high hazard potential ratings.

Date of Government Version: 07/01/2014	Source: Environmental Protection Agency
Date Data Arrived at EDR: 09/10/2014	Telephone: N/A
Date Made Active in Reports: 10/20/2014	Last EDR Contact: 06/12/2015
Number of Days to Update: 40	Next Scheduled EDR Contact: 09/21/2015
	Data Release Frequency: Varies

### FEMA UST: Underground Storage Tank Listing

A listing of all FEMA owned underground storage tanks.

Date of Government Version: 01/01/2010	Source: FEMA
Date Data Arrived at EDR: 02/16/2010	Telephone: 202-646-5797
Date Made Active in Reports: 04/12/2010	Last EDR Contact: 07/10/2015
Number of Days to Update: 55	Next Scheduled EDR Contact: 10/28/2015
	Data Release Frequency: Varies

### US FIN ASSUR: Financial Assurance Information

All owners and operators of facilities that treat, store, or dispose of hazardous waste are required to provide proof that they will have sufficient funds to pay for the clean up, closure, and post-closure care of their facilities.

Date of Government Version: 03/09/2015	Source: Environmental Protection Agency
Date Data Arrived at EDR: 03/10/2015	Telephone: 202-566-1917
Date Made Active in Reports: 03/25/2015	Last EDR Contact: 08/12/2015
Number of Days to Update: 15	Next Scheduled EDR Contact: 11/30/2015
	Data Release Frequency: Quarterly

### US AIRS MINOR: Air Facility System Data

A listing of minor source facilities.

Date of Government Version: 07/22/2015	Source: EPA
Date Data Arrived at EDR: 07/24/2015	Telephone: 202-564-2496
Date Made Active in Reports: 09/02/2015	Last EDR Contact: 06/22/2015
Number of Days to Update: 40	Next Scheduled EDR Contact: 10/22/2015
	Data Release Frequency: Annually

### US AIRS (AFS): Aerometric Information Retrieval System Facility Subsystem (AFS)

The database is a sub-system of Aerometric Information Retrieval System (AIRS). AFS contains compliance data on air pollution point sources regulated by the U.S. EPA and/or state and local air regulatory agencies. This information comes from source reports by various stationary sources of air pollution, such as electric power plants, steel mills, factories, and universities, and provides information about the air pollutants they produce. Action, air program, air program pollutant, and general level plant data. It is used to track emissions and compliance data from industrial plants.

Date of Government Version: 07/22/2015	Source: EPA
Date Data Arrived at EDR: 07/24/2015	Telephone: 202-564-2496
Date Made Active in Reports: 09/02/2015	Last EDR Contact: 06/22/2015
Number of Days to Update: 40	Next Scheduled EDR Contact: 10/05/2015
	Data Release Frequency: Annually

### PRP: Potentially Responsible Parties

A listing of verified Potentially Responsible Parties

Date of Government Version: 10/25/2013	Source: EPA
Date Data Arrived at EDR: 10/17/2014	Telephone: 202-564-6023
Date Made Active in Reports: 10/20/2014	Last EDR Contact: 05/14/2015
Number of Days to Update: 3	Next Scheduled EDR Contact: 08/24/2015
	Data Release Frequency: Quarterly

## GOVERNMENT RECORDS SEARCHED / DATA CURRENCY TRACKING

### 2020 COR ACTION: 2020 Corrective Action Program List

The EPA has set ambitious goals for the RCRA Corrective Action program by creating the 2020 Corrective Action Universe. This RCRA cleanup baseline includes facilities expected to need corrective action. The 2020 universe contains a wide variety of sites. Some properties are heavily contaminated while others were contaminated but have since been cleaned up. Still others have not been fully investigated yet, and may require little or no remediation. Inclusion in the 2020 Universe does not necessarily imply failure on the part of a facility to meet its RCRA obligations.

Date of Government Version: 04/22/2013	Source: Environmental Protection Agency
Date Data Arrived at EDR: 03/03/2015	Telephone: 703-308-4044
Date Made Active in Reports: 03/09/2015	Last EDR Contact: 05/14/2015
Number of Days to Update: 6	Next Scheduled EDR Contact: 08/24/2015
	Data Release Frequency: Varies

### EPA WATCH LIST: EPA WATCH LIST

EPA maintains a "Watch List" to facilitate dialogue between EPA, state and local environmental agencies on enforcement matters relating to facilities with alleged violations identified as either significant or high priority. Being on the Watch List does not mean that the facility has actually violated the law only that an investigation by EPA or a state or local environmental agency has led those organizations to allege that an unproven violation has in fact occurred. Being on the Watch List does not represent a higher level of concern regarding the alleged violations that were detected, but instead indicates cases requiring additional dialogue between EPA, state and local agencies - primarily because of the length of time the alleged violation has gone unaddressed or unresolved.

Date of Government Version: 08/30/2013	Source: Environmental Protection Agency
Date Data Arrived at EDR: 03/21/2014	Telephone: 617-520-3000
Date Made Active in Reports: 06/17/2014	Last EDR Contact: 08/04/2015
Number of Days to Update: 88	Next Scheduled EDR Contact: 11/23/2015
	Data Release Frequency: Quarterly

### LEAD SMELTER 1: Lead Smelter Sites

A listing of former lead smelter site locations.

Date of Government Version: 11/25/2014	Source: Environmental Protection Agency
Date Data Arrived at EDR: 11/26/2014	Telephone: 703-603-8787
Date Made Active in Reports: 01/29/2015	Last EDR Contact: 07/07/2015
Number of Days to Update: 64	Next Scheduled EDR Contact: 10/19/2015
	Data Release Frequency: Varies

### LEAD SMELTER 2: Lead Smelter Sites

A list of several hundred sites in the U.S. where secondary lead smelting was done from 1931 and 1964. These sites may pose a threat to public health through ingestion or inhalation of contaminated soil or dust

Date of Government Version: 04/05/2001	Source: American Journal of Public Health
Date Data Arrived at EDR: 10/27/2010	Telephone: 703-305-6451
Date Made Active in Reports: 12/02/2010	Last EDR Contact: 12/02/2009
Number of Days to Update: 36	Next Scheduled EDR Contact: N/A
	Data Release Frequency: No Update Planned

## STATE AND LOCAL RECORDS

### SHWS: Inactive Hazardous Sites Inventory

State Hazardous Waste Sites. State hazardous waste site records are the states' equivalent to CERCLIS. These sites may or may not already be listed on the federal CERCLIS list. Priority sites planned for cleanup using state funds (state equivalent of Superfund) are identified along with sites where cleanup will be paid for by potentially responsible parties. Available information varies by state.

Date of Government Version: 05/19/2015	Source: Department of Environment, Health and Natural Resources
Date Data Arrived at EDR: 06/17/2015	Telephone: 919-508-8400
Date Made Active in Reports: 07/20/2015	Last EDR Contact: 06/17/2015
Number of Days to Update: 33	Next Scheduled EDR Contact: 09/28/2015
	Data Release Frequency: Quarterly

## GOVERNMENT RECORDS SEARCHED / DATA CURRENCY TRACKING

### IMD: Incident Management Database

Groundwater and/or soil contamination incidents

Date of Government Version: 07/21/2006  
Date Data Arrived at EDR: 08/01/2006  
Date Made Active in Reports: 08/23/2006  
Number of Days to Update: 22

Source: Department of Environment and Natural Resources  
Telephone: 919-733-3221  
Last EDR Contact: 07/01/2011  
Next Scheduled EDR Contact: 10/17/2011  
Data Release Frequency: No Update Planned

### HSDS: Hazardous Substance Disposal Site

Locations of uncontrolled and unregulated hazardous waste sites. The file includes sites on the National Priority List as well as those on the state priority list.

Date of Government Version: 08/09/2011  
Date Data Arrived at EDR: 11/08/2011  
Date Made Active in Reports: 12/05/2011  
Number of Days to Update: 27

Source: North Carolina Center for Geographic Information and Analysis  
Telephone: 919-754-6580  
Last EDR Contact: 07/29/2015  
Next Scheduled EDR Contact: 11/16/2015  
Data Release Frequency: Biennially

### SWF/LF: List of Solid Waste Facilities

Solid Waste Facilities/Landfill Sites. SWF/LF type records typically contain an inventory of solid waste disposal facilities or landfills in a particular state. Depending on the state, these may be active or inactive facilities or open dumps that failed to meet RCRA Subtitle D Section 4004 criteria for solid waste landfills or disposal sites.

Date of Government Version: 06/24/2015  
Date Data Arrived at EDR: 06/29/2015  
Date Made Active in Reports: 07/20/2015  
Number of Days to Update: 21

Source: Department of Environment and Natural Resources  
Telephone: 919-733-0692  
Last EDR Contact: 06/26/2015  
Next Scheduled EDR Contact: 10/12/2015  
Data Release Frequency: Semi-Annually

### OLI: Old Landfill Inventory

Old landfill inventory location information. (Does not include no further action sites and other agency lead sites).

Date of Government Version: 03/27/2015  
Date Data Arrived at EDR: 04/17/2015  
Date Made Active in Reports: 04/30/2015  
Number of Days to Update: 13

Source: Department of Environment & Natural Resources  
Telephone: 919-733-4996  
Last EDR Contact: 07/17/2015  
Next Scheduled EDR Contact: 10/28/2015  
Data Release Frequency: Varies

### UIC: Underground Injection Wells Listing

A listing of underground injection wells locations.

Date of Government Version: 05/14/2015  
Date Data Arrived at EDR: 05/19/2015  
Date Made Active in Reports: 06/11/2015  
Number of Days to Update: 23

Source: Department of Environment & Natural Resources  
Telephone: 919-807-6412  
Last EDR Contact: 08/10/2015  
Next Scheduled EDR Contact: 11/23/2015  
Data Release Frequency: Varies

### SWRCY: Recycling Center Listing

A listing of recycling center locations.

Date of Government Version: 05/15/2015  
Date Data Arrived at EDR: 05/19/2015  
Date Made Active in Reports: 06/11/2015  
Number of Days to Update: 23

Source: Department of Environment & Natural Resources  
Telephone: 919-707-8137  
Last EDR Contact: 08/03/2015  
Next Scheduled EDR Contact: 11/16/2015  
Data Release Frequency: Varies

## GOVERNMENT RECORDS SEARCHED / DATA CURRENCY TRACKING

### HIST LF: Solid Waste Facility Listing

A listing of solid waste facilities.

Date of Government Version: 11/06/2006  
Date Data Arrived at EDR: 02/13/2007  
Date Made Active in Reports: 03/02/2007  
Number of Days to Update: 17

Source: Department of Environment & Natural Resources  
Telephone: 919-733-0692  
Last EDR Contact: 01/19/2009  
Next Scheduled EDR Contact: N/A  
Data Release Frequency: No Update Planned

### LUST: Regional UST Database

This database contains information obtained from the Regional Offices. It provides a more detailed explanation of current and historic activity for individual sites, as well as what was previously found in the Incident Management Database. Sites in this database with Incident Numbers are considered LUSTs.

Date of Government Version: 05/08/2015  
Date Data Arrived at EDR: 05/13/2015  
Date Made Active in Reports: 06/10/2015  
Number of Days to Update: 28

Source: Department of Environment and Natural Resources  
Telephone: 919-733-1308  
Last EDR Contact: 08/11/2015  
Next Scheduled EDR Contact: 11/23/2015  
Data Release Frequency: Quarterly

### LUST TRUST: State Trust Fund Database

This database contains information about claims against the State Trust Funds for reimbursements for expenses incurred while remediating Leaking USTs.

Date of Government Version: 07/10/2015  
Date Data Arrived at EDR: 07/15/2015  
Date Made Active in Reports: 08/20/2015  
Number of Days to Update: 36

Source: Department of Environment and Natural Resources  
Telephone: 919-733-1315  
Last EDR Contact: 07/15/2015  
Next Scheduled EDR Contact: 10/28/2015  
Data Release Frequency: Semi-Annually

### UST: Petroleum Underground Storage Tank Database

Registered Underground Storage Tanks. UST's are regulated under Subtitle I of the Resource Conservation and Recovery Act (RCRA) and must be registered with the state department responsible for administering the UST program. Available information varies by state program.

Date of Government Version: 05/06/2015  
Date Data Arrived at EDR: 05/13/2015  
Date Made Active in Reports: 06/11/2015  
Number of Days to Update: 29

Source: Department of Environment and Natural Resources  
Telephone: 919-733-1308  
Last EDR Contact: 08/11/2015  
Next Scheduled EDR Contact: 11/23/2015  
Data Release Frequency: Quarterly

### LAST: Leaking Aboveground Storage Tanks

A listing of leaking aboveground storage tank site locations.

Date of Government Version: 05/08/2015  
Date Data Arrived at EDR: 05/13/2015  
Date Made Active in Reports: 06/10/2015  
Number of Days to Update: 28

Source: Department of Environment & Natural Resources  
Telephone: 877-623-6748  
Last EDR Contact: 08/11/2015  
Next Scheduled EDR Contact: 11/23/2015  
Data Release Frequency: Quarterly

### AST: AST Database

Facilities with aboveground storage tanks that have a capacity greater than 21,000 gallons.

Date of Government Version: 04/14/2015  
Date Data Arrived at EDR: 06/23/2015  
Date Made Active in Reports: 07/17/2015  
Number of Days to Update: 24

Source: Department of Environment and Natural Resources  
Telephone: 919-715-6183  
Last EDR Contact: 06/17/2015  
Next Scheduled EDR Contact: 10/05/2015  
Data Release Frequency: Semi-Annually

## GOVERNMENT RECORDS SEARCHED / DATA CURRENCY TRACKING

### SPILLS: Spills Incident Listing

A listing spills, hazardous material releases, sanitary sewer overflows, wastewater treatment plant bypasses and upsets, citizen complaints, and any other environmental emergency calls reported to the agency.

Date of Government Version: 06/12/2015	Source: Department of Environment & Natural Resources
Date Data Arrived at EDR: 06/16/2015	Telephone: 919-807-6308
Date Made Active in Reports: 07/20/2015	Last EDR Contact: 06/11/2015
Number of Days to Update: 34	Next Scheduled EDR Contact: 09/28/2015
	Data Release Frequency: Varies

### INST CONTROL: No Further Action Sites With Land Use Restrictions Monitoring

A land use restricted site is a property where there are limits or requirements on future use of the property due to varying levels of cleanup possible, practical, or necessary at the site.

Date of Government Version: 05/19/2015	Source: Department of Environment, Health and Natural Resources
Date Data Arrived at EDR: 06/17/2015	Telephone: 919-508-8400
Date Made Active in Reports: 07/20/2015	Last EDR Contact: 06/17/2015
Number of Days to Update: 33	Next Scheduled EDR Contact: 09/28/2015
	Data Release Frequency: Quarterly

### VCP: Responsible Party Voluntary Action Sites

Responsible Party Voluntary Action site locations.

Date of Government Version: 05/19/2015	Source: Department of Environment and Natural Resources
Date Data Arrived at EDR: 06/17/2015	Telephone: 919-508-8400
Date Made Active in Reports: 07/20/2015	Last EDR Contact: 06/17/2015
Number of Days to Update: 33	Next Scheduled EDR Contact: 09/28/2015
	Data Release Frequency: Semi-Annually

### DRYCLEANERS: Drycleaning Sites

Potential and known drycleaning sites, active and abandoned, that the Drycleaning Solvent Cleanup Program has knowledge of and entered into this database.

Date of Government Version: 03/02/2015	Source: Department of Environment & Natural Resources
Date Data Arrived at EDR: 06/25/2015	Telephone: 919-508-8400
Date Made Active in Reports: 09/08/2015	Last EDR Contact: 06/25/2015
Number of Days to Update: 75	Next Scheduled EDR Contact: 10/05/2015
	Data Release Frequency: Varies

### BROWNFIELDS: Brownfields Projects Inventory

A brownfield site is an abandoned, idled, or underused property where the threat of environmental contamination has hindered its redevelopment. All of the sites in the inventory are working toward a brownfield agreement for cleanup and liability control.

Date of Government Version: 07/02/2015	Source: Department of Environment and Natural Resources
Date Data Arrived at EDR: 07/09/2015	Telephone: 919-733-4996
Date Made Active in Reports: 07/17/2015	Last EDR Contact: 07/09/2015
Number of Days to Update: 8	Next Scheduled EDR Contact: 10/19/2015
	Data Release Frequency: Varies

### NPDES: NPDES Facility Location Listing

General information regarding NPDES(National Pollutant Discharge Elimination System) permits.

Date of Government Version: 06/01/2015	Source: Department of Environment & Natural Resources
Date Data Arrived at EDR: 06/11/2015	Telephone: 919-733-7015
Date Made Active in Reports: 07/20/2015	Last EDR Contact: 08/03/2015
Number of Days to Update: 39	Next Scheduled EDR Contact: 11/16/2015
	Data Release Frequency: Varies

## GOVERNMENT RECORDS SEARCHED / DATA CURRENCY TRACKING

### COAL ASH: Coal Ash Disposal Sites

A listing of coal combustion products distribution permits issued by the Division for the treatment, storage, transportation, use and disposal of coal combustion products.

Date of Government Version: 01/12/2015  
Date Data Arrived at EDR: 06/16/2015  
Date Made Active in Reports: 07/17/2015  
Number of Days to Update: 31

Source: Department of Environment & Natural Resources  
Telephone: 919-807-6359  
Last EDR Contact: 08/03/2015  
Next Scheduled EDR Contact: 11/16/2015  
Data Release Frequency: Varies

### TRIBAL RECORDS

#### INDIAN RESERV: Indian Reservations

This map layer portrays Indian administered lands of the United States that have any area equal to or greater than 640 acres.

Date of Government Version: 12/31/2005  
Date Data Arrived at EDR: 12/08/2006  
Date Made Active in Reports: 01/11/2007  
Number of Days to Update: 34

Source: USGS  
Telephone: 202-208-3710  
Last EDR Contact: 07/14/2015  
Next Scheduled EDR Contact: 10/28/2015  
Data Release Frequency: Semi-Annually

#### INDIAN ODI: Report on the Status of Open Dumps on Indian Lands

Location of open dumps on Indian land.

Date of Government Version: 12/31/1998  
Date Data Arrived at EDR: 12/03/2007  
Date Made Active in Reports: 01/24/2008  
Number of Days to Update: 52

Source: Environmental Protection Agency  
Telephone: 703-308-8245  
Last EDR Contact: 05/01/2015  
Next Scheduled EDR Contact: 08/17/2015  
Data Release Frequency: Varies

#### INDIAN LUST R8: Leaking Underground Storage Tanks on Indian Land

LUSTs on Indian land in Colorado, Montana, North Dakota, South Dakota, Utah and Wyoming.

Date of Government Version: 04/30/2015  
Date Data Arrived at EDR: 05/05/2015  
Date Made Active in Reports: 06/22/2015  
Number of Days to Update: 48

Source: EPA Region 8  
Telephone: 303-312-6271  
Last EDR Contact: 07/22/2015  
Next Scheduled EDR Contact: 11/09/2015  
Data Release Frequency: Quarterly

#### INDIAN LUST R1: Leaking Underground Storage Tanks on Indian Land

A listing of leaking underground storage tank locations on Indian Land.

Date of Government Version: 02/03/2015  
Date Data Arrived at EDR: 04/30/2015  
Date Made Active in Reports: 06/22/2015  
Number of Days to Update: 53

Source: EPA Region 1  
Telephone: 617-918-1313  
Last EDR Contact: 07/31/2015  
Next Scheduled EDR Contact: 11/09/2015  
Data Release Frequency: Varies

#### INDIAN LUST R6: Leaking Underground Storage Tanks on Indian Land

LUSTs on Indian land in New Mexico and Oklahoma.

Date of Government Version: 03/17/2015  
Date Data Arrived at EDR: 05/01/2015  
Date Made Active in Reports: 06/22/2015  
Number of Days to Update: 52

Source: EPA Region 6  
Telephone: 214-665-6597  
Last EDR Contact: 07/22/2015  
Next Scheduled EDR Contact: 11/09/2015  
Data Release Frequency: Varies

#### INDIAN LUST R4: Leaking Underground Storage Tanks on Indian Land

LUSTs on Indian land in Florida, Mississippi and North Carolina.

## GOVERNMENT RECORDS SEARCHED / DATA CURRENCY TRACKING

Date of Government Version: 09/30/2014  
Date Data Arrived at EDR: 03/03/2015  
Date Made Active in Reports: 03/13/2015  
Number of Days to Update: 10

Source: EPA Region 4  
Telephone: 404-562-8677  
Last EDR Contact: 07/22/2015  
Next Scheduled EDR Contact: 11/09/2015  
Data Release Frequency: Semi-Annually

### INDIAN LUST R5: Leaking Underground Storage Tanks on Indian Land

Leaking underground storage tanks located on Indian Land in Michigan, Minnesota and Wisconsin.

Date of Government Version: 04/30/2015  
Date Data Arrived at EDR: 05/29/2015  
Date Made Active in Reports: 06/22/2015  
Number of Days to Update: 24

Source: EPA, Region 5  
Telephone: 312-886-7439  
Last EDR Contact: 07/22/2015  
Next Scheduled EDR Contact: 11/09/2015  
Data Release Frequency: Varies

### INDIAN LUST R9: Leaking Underground Storage Tanks on Indian Land

LUSTs on Indian land in Arizona, California, New Mexico and Nevada

Date of Government Version: 01/08/2015  
Date Data Arrived at EDR: 01/08/2015  
Date Made Active in Reports: 02/09/2015  
Number of Days to Update: 32

Source: Environmental Protection Agency  
Telephone: 415-972-3372  
Last EDR Contact: 07/31/2015  
Next Scheduled EDR Contact: 11/09/2015  
Data Release Frequency: Quarterly

### INDIAN LUST R10: Leaking Underground Storage Tanks on Indian Land

LUSTs on Indian land in Alaska, Idaho, Oregon and Washington.

Date of Government Version: 02/03/2015  
Date Data Arrived at EDR: 02/12/2015  
Date Made Active in Reports: 03/13/2015  
Number of Days to Update: 29

Source: EPA Region 10  
Telephone: 206-553-2857  
Last EDR Contact: 07/22/2015  
Next Scheduled EDR Contact: 11/09/2015  
Data Release Frequency: Quarterly

### INDIAN LUST R7: Leaking Underground Storage Tanks on Indian Land

LUSTs on Indian land in Iowa, Kansas, and Nebraska

Date of Government Version: 03/30/2015  
Date Data Arrived at EDR: 04/28/2015  
Date Made Active in Reports: 06/22/2015  
Number of Days to Update: 55

Source: EPA Region 7  
Telephone: 913-551-7003  
Last EDR Contact: 07/22/2015  
Next Scheduled EDR Contact: 11/09/2015  
Data Release Frequency: Varies

### INDIAN UST R1: Underground Storage Tanks on Indian Land

The Indian Underground Storage Tank (UST) database provides information about underground storage tanks on Indian land in EPA Region 1 (Connecticut, Maine, Massachusetts, New Hampshire, Rhode Island, Vermont and ten Tribal Nations).

Date of Government Version: 02/03/2015  
Date Data Arrived at EDR: 04/30/2015  
Date Made Active in Reports: 06/22/2015  
Number of Days to Update: 53

Source: EPA, Region 1  
Telephone: 617-918-1313  
Last EDR Contact: 07/31/2015  
Next Scheduled EDR Contact: 11/09/2015  
Data Release Frequency: Varies

### INDIAN UST R4: Underground Storage Tanks on Indian Land

The Indian Underground Storage Tank (UST) database provides information about underground storage tanks on Indian land in EPA Region 4 (Alabama, Florida, Georgia, Kentucky, Mississippi, North Carolina, South Carolina, Tennessee and Tribal Nations)

Date of Government Version: 09/30/2014  
Date Data Arrived at EDR: 03/03/2015  
Date Made Active in Reports: 03/13/2015  
Number of Days to Update: 10

Source: EPA Region 4  
Telephone: 404-562-9424  
Last EDR Contact: 07/22/2015  
Next Scheduled EDR Contact: 11/09/2015  
Data Release Frequency: Semi-Annually

## GOVERNMENT RECORDS SEARCHED / DATA CURRENCY TRACKING

### INDIAN UST R5: Underground Storage Tanks on Indian Land

The Indian Underground Storage Tank (UST) database provides information about underground storage tanks on Indian land in EPA Region 5 (Michigan, Minnesota and Wisconsin and Tribal Nations).

Date of Government Version: 04/30/2015	Source: EPA Region 5
Date Data Arrived at EDR: 05/26/2015	Telephone: 312-886-6136
Date Made Active in Reports: 06/22/2015	Last EDR Contact: 07/22/2015
Number of Days to Update: 27	Next Scheduled EDR Contact: 11/09/2015
	Data Release Frequency: Varies

### INDIAN UST R6: Underground Storage Tanks on Indian Land

The Indian Underground Storage Tank (UST) database provides information about underground storage tanks on Indian land in EPA Region 6 (Louisiana, Arkansas, Oklahoma, New Mexico, Texas and 65 Tribes).

Date of Government Version: 03/17/2015	Source: EPA Region 6
Date Data Arrived at EDR: 05/01/2015	Telephone: 214-665-7591
Date Made Active in Reports: 06/22/2015	Last EDR Contact: 07/22/2015
Number of Days to Update: 52	Next Scheduled EDR Contact: 11/09/2015
	Data Release Frequency: Semi-Annually

### INDIAN UST R7: Underground Storage Tanks on Indian Land

The Indian Underground Storage Tank (UST) database provides information about underground storage tanks on Indian land in EPA Region 7 (Iowa, Kansas, Missouri, Nebraska, and 9 Tribal Nations).

Date of Government Version: 09/23/2014	Source: EPA Region 7
Date Data Arrived at EDR: 11/25/2014	Telephone: 913-551-7003
Date Made Active in Reports: 01/29/2015	Last EDR Contact: 07/22/2015
Number of Days to Update: 65	Next Scheduled EDR Contact: 11/09/2015
	Data Release Frequency: Varies

### INDIAN UST R8: Underground Storage Tanks on Indian Land

The Indian Underground Storage Tank (UST) database provides information about underground storage tanks on Indian land in EPA Region 8 (Colorado, Montana, North Dakota, South Dakota, Utah, Wyoming and 27 Tribal Nations).

Date of Government Version: 04/30/2015	Source: EPA Region 8
Date Data Arrived at EDR: 05/05/2015	Telephone: 303-312-6137
Date Made Active in Reports: 06/22/2015	Last EDR Contact: 07/22/2015
Number of Days to Update: 48	Next Scheduled EDR Contact: 11/09/2015
	Data Release Frequency: Quarterly

### INDIAN UST R9: Underground Storage Tanks on Indian Land

The Indian Underground Storage Tank (UST) database provides information about underground storage tanks on Indian land in EPA Region 9 (Arizona, California, Hawaii, Nevada, the Pacific Islands, and Tribal Nations).

Date of Government Version: 12/14/2014	Source: EPA Region 9
Date Data Arrived at EDR: 02/13/2015	Telephone: 415-972-3368
Date Made Active in Reports: 03/13/2015	Last EDR Contact: 07/31/2015
Number of Days to Update: 28	Next Scheduled EDR Contact: 11/09/2015
	Data Release Frequency: Quarterly

### INDIAN UST R10: Underground Storage Tanks on Indian Land

The Indian Underground Storage Tank (UST) database provides information about underground storage tanks on Indian land in EPA Region 10 (Alaska, Idaho, Oregon, Washington, and Tribal Nations).

Date of Government Version: 05/06/2015	Source: EPA Region 10
Date Data Arrived at EDR: 05/19/2015	Telephone: 206-553-2857
Date Made Active in Reports: 06/22/2015	Last EDR Contact: 07/22/2015
Number of Days to Update: 34	Next Scheduled EDR Contact: 11/09/2015
	Data Release Frequency: Quarterly

## GOVERNMENT RECORDS SEARCHED / DATA CURRENCY TRACKING

### INDIAN VCP R7: Voluntary Cleanup Priority Listing

A listing of voluntary cleanup priority sites located on Indian Land located in Region 7.

Date of Government Version: 03/20/2008	Source: EPA, Region 7
Date Data Arrived at EDR: 04/22/2008	Telephone: 913-551-7365
Date Made Active in Reports: 05/19/2008	Last EDR Contact: 04/20/2009
Number of Days to Update: 27	Next Scheduled EDR Contact: 07/20/2009
	Data Release Frequency: Varies

### INDIAN VCP R1: Voluntary Cleanup Priority Listing

A listing of voluntary cleanup priority sites located on Indian Land located in Region 1.

Date of Government Version: 09/29/2014	Source: EPA, Region 1
Date Data Arrived at EDR: 10/01/2014	Telephone: 617-918-1102
Date Made Active in Reports: 11/06/2014	Last EDR Contact: 06/26/2015
Number of Days to Update: 36	Next Scheduled EDR Contact: 10/12/2015
	Data Release Frequency: Varies

### EDR PROPRIETARY RECORDS

#### EDR MGP: EDR Proprietary Manufactured Gas Plants

The EDR Proprietary Manufactured Gas Plant Database includes records of coal gas plants (manufactured gas plants) compiled by EDR's researchers. Manufactured gas sites were used in the United States from the 1800's to 1950's to produce a gas that could be distributed and used as fuel. These plants used whale oil, rosin, coal, or a mixture of coal, oil, and water that also produced a significant amount of waste. Many of the byproducts of the gas production, such as coal tar (oily waste containing volatile and non-volatile chemicals), sludges, oils and other compounds are potentially hazardous to human health and the environment. The byproduct from this process was frequently disposed of directly at the plant site and can remain or spread slowly, serving as a continuous source of soil and groundwater contamination.

Date of Government Version: N/A	Source: EDR, Inc.
Date Data Arrived at EDR: N/A	Telephone: N/A
Date Made Active in Reports: N/A	Last EDR Contact: N/A
Number of Days to Update: N/A	Next Scheduled EDR Contact: N/A
	Data Release Frequency: No Update Planned

#### EDR US Hist Auto Stat: EDR Exclusive Historic Gas Stations

EDR has searched selected national collections of business directories and has collected listings of potential gas station/filling station/service station sites that were available to EDR researchers. EDR's review was limited to those categories of sources that might, in EDR's opinion, include gas station/filling station/service station establishments. The categories reviewed included, but were not limited to gas, gas station, gasoline station, filling station, auto, automobile repair, auto service station, service station, etc. This database falls within a category of information EDR classifies as "High Risk Historical Records", or HRHR. EDR's HRHR effort presents unique and sometimes proprietary data about past sites and operations that typically create environmental concerns, but may not show up in current government records searches.

Date of Government Version: N/A	Source: EDR, Inc.
Date Data Arrived at EDR: N/A	Telephone: N/A
Date Made Active in Reports: N/A	Last EDR Contact: N/A
Number of Days to Update: N/A	Next Scheduled EDR Contact: N/A
	Data Release Frequency: Varies

#### EDR US Hist Cleaners: EDR Exclusive Historic Dry Cleaners

EDR has searched selected national collections of business directories and has collected listings of potential dry cleaner sites that were available to EDR researchers. EDR's review was limited to those categories of sources that might, in EDR's opinion, include dry cleaning establishments. The categories reviewed included, but were not limited to dry cleaners, cleaners, laundry, laundromat, cleaning/laundry, wash & dry etc. This database falls within a category of information EDR classifies as "High Risk Historical Records", or HRHR. EDR's HRHR effort presents unique and sometimes proprietary data about past sites and operations that typically create environmental concerns, but may not show up in current government records searches.

## GOVERNMENT RECORDS SEARCHED / DATA CURRENCY TRACKING

Date of Government Version: N/A  
Date Data Arrived at EDR: N/A  
Date Made Active in Reports: N/A  
Number of Days to Update: N/A

Source: EDR, Inc.  
Telephone: N/A  
Last EDR Contact: N/A  
Next Scheduled EDR Contact: N/A  
Data Release Frequency: Varies

### RGA LUST: Recovered Government Archive Leaking Underground Storage Tank

The EDR Recovered Government Archive Leaking Underground Storage Tank database provides a list of LUST incidents derived from historical databases and includes many records that no longer appear in current government lists. Compiled from Records formerly available from the Department of Environment, Health and Natural Resources in North Carolina.

Date of Government Version: N/A  
Date Data Arrived at EDR: 07/01/2013  
Date Made Active in Reports: 12/20/2013  
Number of Days to Update: 172

Source: Department of Environment, Health and Natural Resources  
Telephone: N/A  
Last EDR Contact: 06/01/2012  
Next Scheduled EDR Contact: N/A  
Data Release Frequency: Varies

### RGA LF: Recovered Government Archive Solid Waste Facilities List

The EDR Recovered Government Archive Landfill database provides a list of landfills derived from historical databases and includes many records that no longer appear in current government lists. Compiled from Records formerly available from the Department of Environment, Health and Natural Resources in North Carolina.

Date of Government Version: N/A  
Date Data Arrived at EDR: 07/01/2013  
Date Made Active in Reports: 01/13/2014  
Number of Days to Update: 196

Source: Department of Environment, Health and Natural Resources  
Telephone: N/A  
Last EDR Contact: 06/01/2012  
Next Scheduled EDR Contact: N/A  
Data Release Frequency: Varies

### RGA HWS: Recovered Government Archive State Hazardous Waste Facilities List

The EDR Recovered Government Archive State Hazardous Waste database provides a list of SHWS incidents derived from historical databases and includes many records that no longer appear in current government lists. Compiled from Records formerly available from the Department of Environment, Health and Natural Resources in North Carolina.

Date of Government Version: N/A  
Date Data Arrived at EDR: 07/01/2013  
Date Made Active in Reports: 12/24/2013  
Number of Days to Update: 176

Source: Department of Environment, Health and Natural Resources  
Telephone: N/A  
Last EDR Contact: 06/01/2012  
Next Scheduled EDR Contact: N/A  
Data Release Frequency: Varies

## OTHER DATABASE(S)

Depending on the geographic area covered by this report, the data provided in these specialty databases may or may not be complete. For example, the existence of wetlands information data in a specific report does not mean that all wetlands in the area covered by the report are included. Moreover, the absence of any reported wetlands information does not necessarily mean that wetlands do not exist in the area covered by the report.

### CT MANIFEST: Hazardous Waste Manifest Data

Facility and manifest data. Manifest is a document that lists and tracks hazardous waste from the generator through transporters to a tsd facility.

Date of Government Version: 07/30/2013  
Date Data Arrived at EDR: 08/19/2013  
Date Made Active in Reports: 10/03/2013  
Number of Days to Update: 45

Source: Department of Energy & Environmental Protection  
Telephone: 860-424-3375  
Last EDR Contact: 05/18/2015  
Next Scheduled EDR Contact: 08/31/2015  
Data Release Frequency: No Update Planned

## GOVERNMENT RECORDS SEARCHED / DATA CURRENCY TRACKING

### NJ MANIFEST: Manifest Information

Hazardous waste manifest information.

Date of Government Version: 12/31/2013  
Date Data Arrived at EDR: 07/17/2015  
Date Made Active in Reports: 08/12/2015  
Number of Days to Update: 26

Source: Department of Environmental Protection  
Telephone: N/A  
Last EDR Contact: 07/13/2015  
Next Scheduled EDR Contact: 10/28/2015  
Data Release Frequency: Annually

### NY MANIFEST: Facility and Manifest Data

Manifest is a document that lists and tracks hazardous waste from the generator through transporters to a TSD facility.

Date of Government Version: 08/01/2015  
Date Data Arrived at EDR: 08/06/2015  
Date Made Active in Reports: 08/24/2015  
Number of Days to Update: 18

Source: Department of Environmental Conservation  
Telephone: 518-402-8651  
Last EDR Contact: 08/06/2015  
Next Scheduled EDR Contact: 11/16/2015  
Data Release Frequency: Annually

### PA MANIFEST: Manifest Information

Hazardous waste manifest information.

Date of Government Version: 12/31/2014  
Date Data Arrived at EDR: 07/24/2015  
Date Made Active in Reports: 08/18/2015  
Number of Days to Update: 25

Source: Department of Environmental Protection  
Telephone: 717-783-8990  
Last EDR Contact: 07/20/2015  
Next Scheduled EDR Contact: 11/02/2015  
Data Release Frequency: Annually

### RI MANIFEST: Manifest information

Hazardous waste manifest information

Date of Government Version: 12/31/2013  
Date Data Arrived at EDR: 06/19/2015  
Date Made Active in Reports: 07/15/2015  
Number of Days to Update: 26

Source: Department of Environmental Management  
Telephone: 401-222-2797  
Last EDR Contact: 05/26/2015  
Next Scheduled EDR Contact: 09/07/2015  
Data Release Frequency: Annually

### WI MANIFEST: Manifest Information

Hazardous waste manifest information.

Date of Government Version: 12/31/2014  
Date Data Arrived at EDR: 03/19/2015  
Date Made Active in Reports: 04/07/2015  
Number of Days to Update: 19

Source: Department of Natural Resources  
Telephone: N/A  
Last EDR Contact: 06/11/2015  
Next Scheduled EDR Contact: 09/28/2015  
Data Release Frequency: Annually

### Oil/Gas Pipelines

Source: PennWell Corporation

Telephone: 281-546-1505

Petroleum Bundle (Crude Oil, Refined Products, Petrochemicals, Gas Liquids (LPG/NGL), and Specialty Gases (Miscellaneous)) N = Natural Gas Bundle (Natural Gas, Gas Liquids (LPG/NGL), and Specialty Gases (Miscellaneous)). This map includes information copyrighted by PennWell Corporation. This information is provided on a best effort basis and PennWell Corporation does not guarantee its accuracy nor warrant its fitness for any particular purpose. Such information has been reprinted with the permission of PennWell.

### Electric Power Transmission Line Data

Source: PennWell Corporation

Telephone: 800-823-6277

This map includes information copyrighted by PennWell Corporation. This information is provided on a best effort basis and PennWell Corporation does not guarantee its accuracy nor warrant its fitness for any particular purpose. Such information has been reprinted with the permission of PennWell.

**Sensitive Receptors:** There are individuals deemed sensitive receptors due to their fragile immune systems and special sensitivity to environmental discharges. These sensitive receptors typically include the elderly, the sick, and children. While the location of all sensitive receptors cannot be determined, EDR indicates those buildings and facilities - schools, daycares, hospitals, medical centers, and nursing homes - where individuals who are sensitive receptors are likely to be located.

## GOVERNMENT RECORDS SEARCHED / DATA CURRENCY TRACKING

### AHA Hospitals:

Source: American Hospital Association, Inc.

Telephone: 312-280-5991

The database includes a listing of hospitals based on the American Hospital Association's annual survey of hospitals.

### Medical Centers: Provider of Services Listing

Source: Centers for Medicare & Medicaid Services

Telephone: 410-786-3000

A listing of hospitals with Medicare provider number, produced by Centers of Medicare & Medicaid Services, a federal agency within the U.S. Department of Health and Human Services.

### Nursing Homes

Source: National Institutes of Health

Telephone: 301-594-6248

Information on Medicare and Medicaid certified nursing homes in the United States.

### Public Schools

Source: National Center for Education Statistics

Telephone: 202-502-7300

The National Center for Education Statistics' primary database on elementary and secondary public education in the United States. It is a comprehensive, annual, national statistical database of all public elementary and secondary schools and school districts, which contains data that are comparable across all states.

### Private Schools

Source: National Center for Education Statistics

Telephone: 202-502-7300

The National Center for Education Statistics' primary database on private school locations in the United States.

### Daycare Centers: Child Care Facility List

Source: Department of Health & Human Services

Telephone: 919-662-4499

**Flood Zone Data:** This data, available in select counties across the country, was obtained by EDR in 2003 & 2011 from the Federal Emergency Management Agency (FEMA). Data depicts 100-year and 500-year flood zones as defined by FEMA.

**NWI:** National Wetlands Inventory. This data, available in select counties across the country, was obtained by EDR in 2002, 2005 and 2010 from the U.S. Fish and Wildlife Service.

### State Wetlands Data: Wetlands Inventory

Source: Department of Environment & Natural Resources

Telephone: 919-733-2090

**Earthquake Fault Lines:** The fault lines displayed on EDR's Topographic map are digitized quaternary faultlines, prepared in 1975 by the United State Geological Survey

## **STREET AND ADDRESS INFORMATION**

© 2010 Tele Atlas North America, Inc. All rights reserved. This material is proprietary and the subject of copyright protection and other intellectual property rights owned by or licensed to Tele Atlas North America, Inc. The use of this material is subject to the terms of a license agreement. You will be held liable for any unauthorized copying or disclosure of this material.