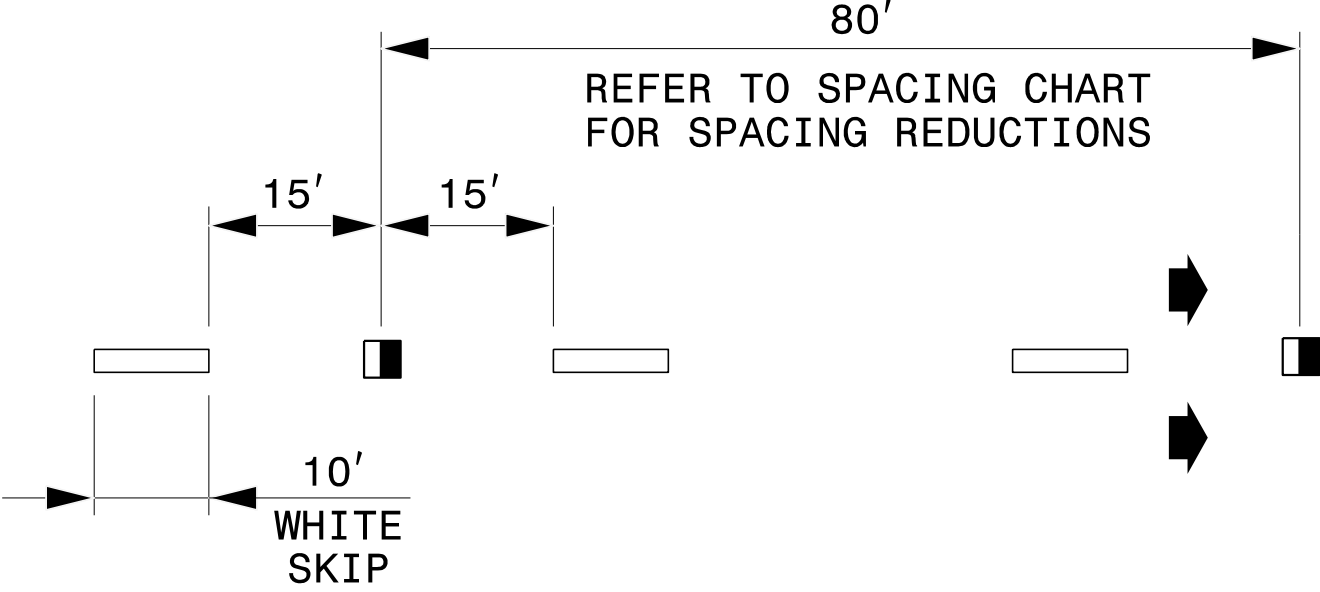
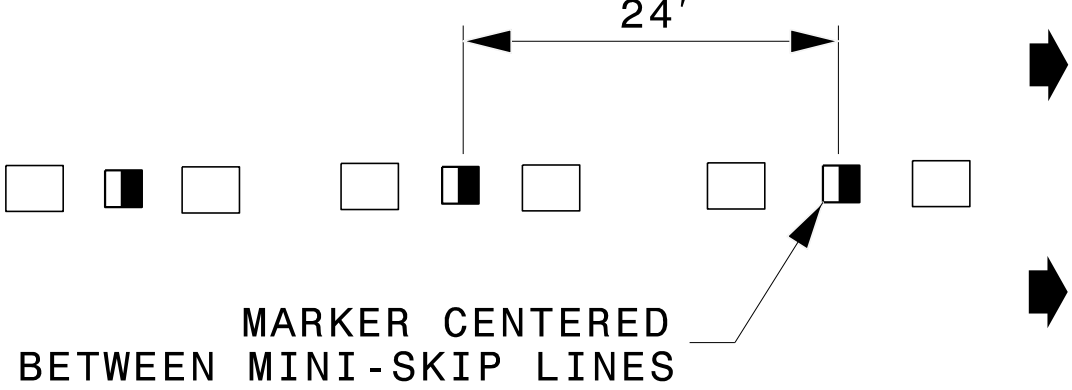



10'-30'/SP SKIP LINE





3'-9'/SP MINI-SKIP LINE



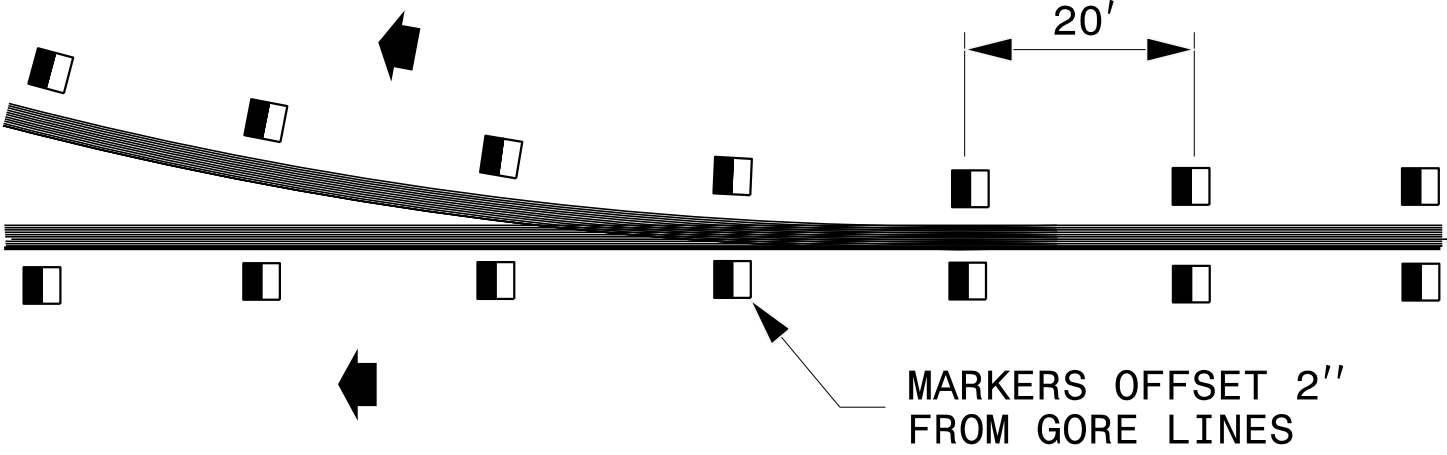
LEGEND

 CRYSTAL/RED PAVEMENT MARKER

 YELLOW/YELLOW PAVEMENT MARKER

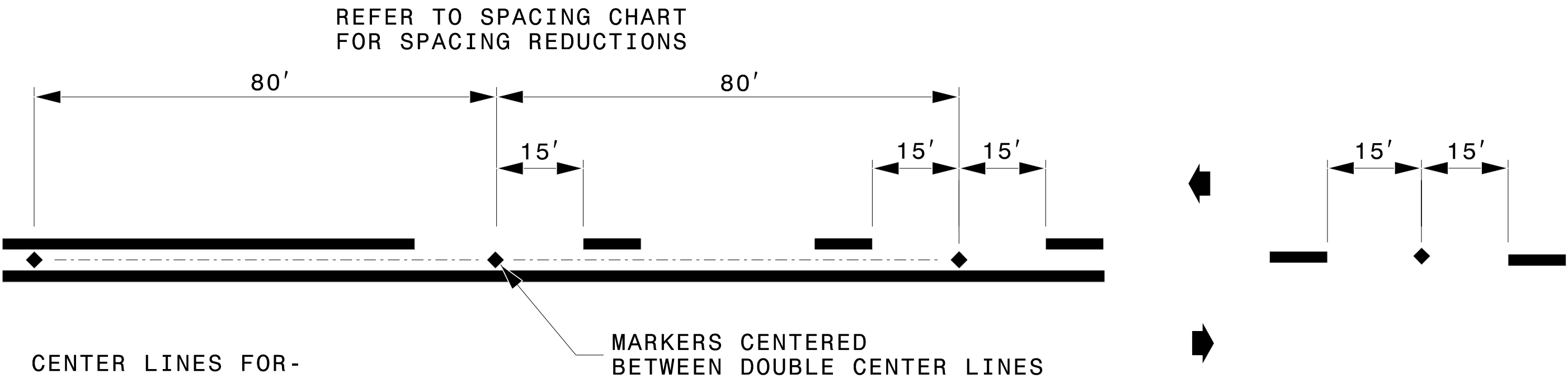
 DIRECTION OF TRAFFIC FLOW

GORE LINES



MARKERS OFFSET 2" FROM GORE LINES

YELLOW CENTER LINES



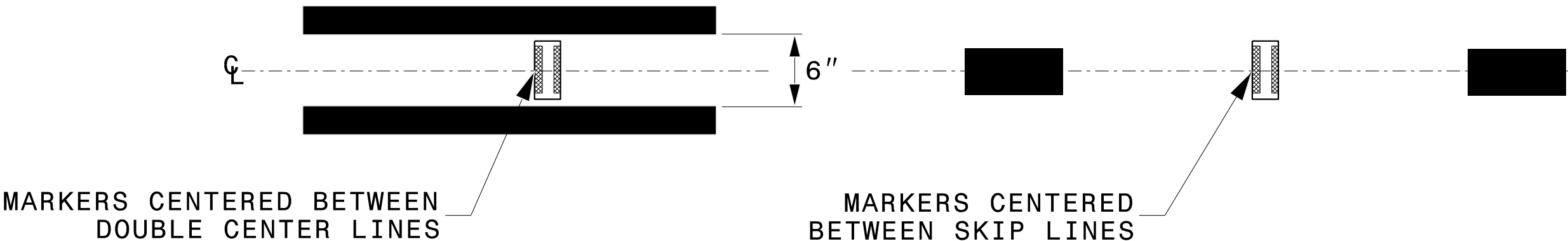
REFER TO SPACING CHART FOR SPACING REDUCTIONS

CENTER LINES FOR -
TWO-LANE, TWO-WAY ROADWAYS
UNDIVIDED ROADWAYS
TWO-WAY LEFT TURN LANES

MARKERS CENTERED BETWEEN DOUBLE CENTER LINES

DETAIL OF PAVEMENT MARKER PLACEMENT

RAISED REFLECTIVE PAVEMENT MARKERS




MARKERS CENTERED BETWEEN DOUBLE CENTER LINES

MARKERS CENTERED BETWEEN SKIP LINES

STATE OF NORTH CAROLINA
DEPT. OF TRANSPORTATION
DIVISION OF HIGHWAYS
RALEIGH, N.C.

ROADWAY DETAIL DRAWING FOR
RAISED PAVEMENT MARKERS
INSTALLATION SPACING

SHEET 2 OF 3
1250D01



CONTRACTS STANDARDS
AND DEVELOPMENT UNIT
Office 919-707-8950 FAX 919-250-4119

SEE TITLE BLOCK

ORIGINAL BY: M.V. SPRINGER	DATE: 2-15-24
MODIFIED BY:	DATE:
CHECKED BY:	DATE:
FILE SPEC.:	