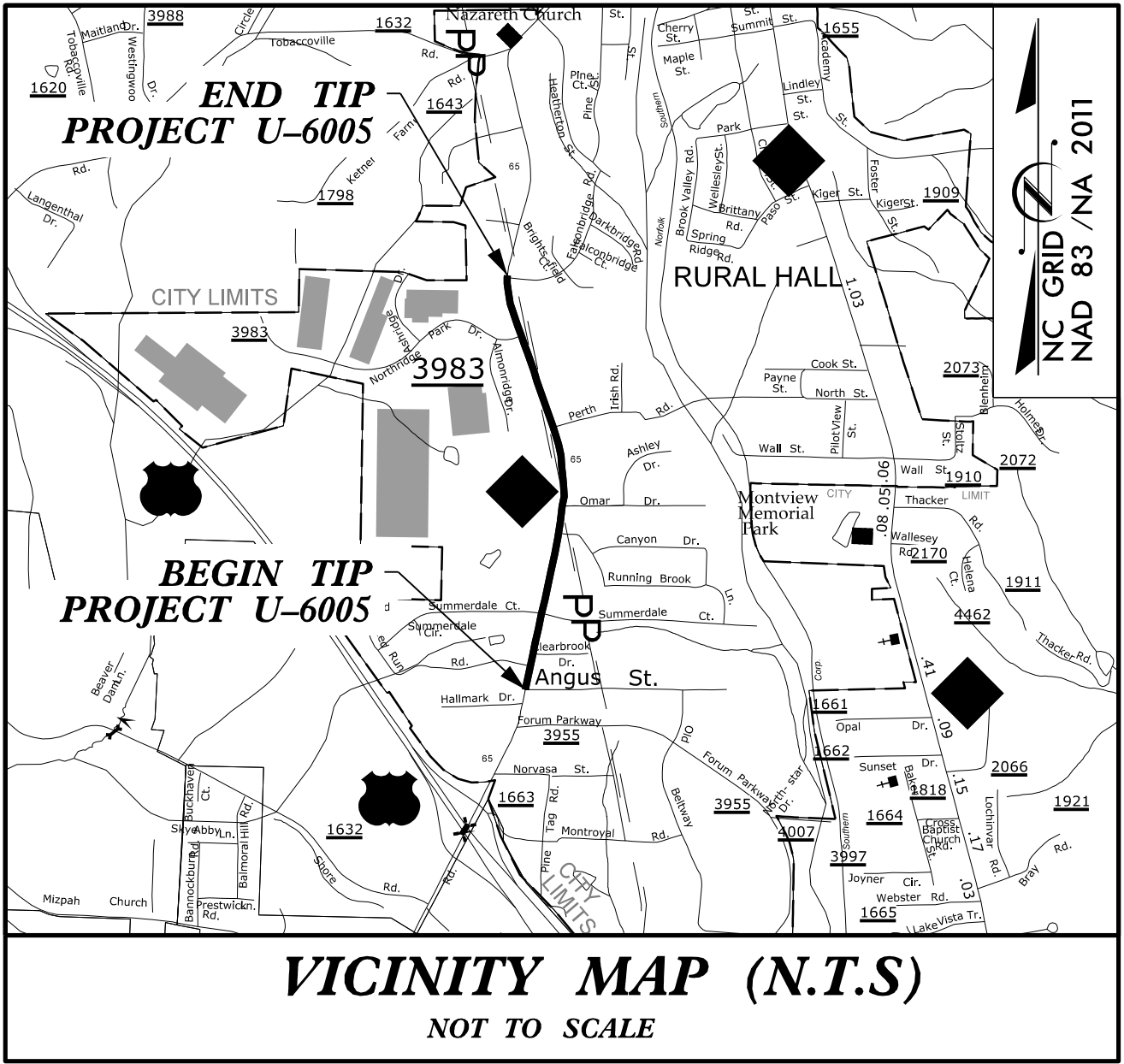


152.24.01
R:\Environmental\PSHV\U6005\rev.ec.tsh.dgn
etberger

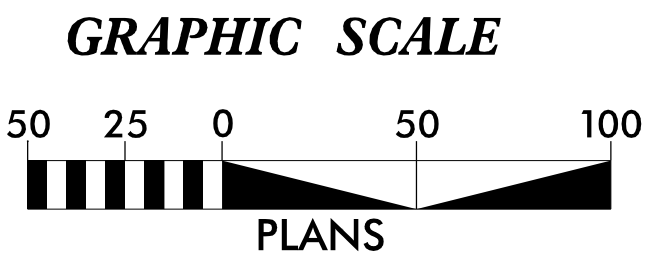
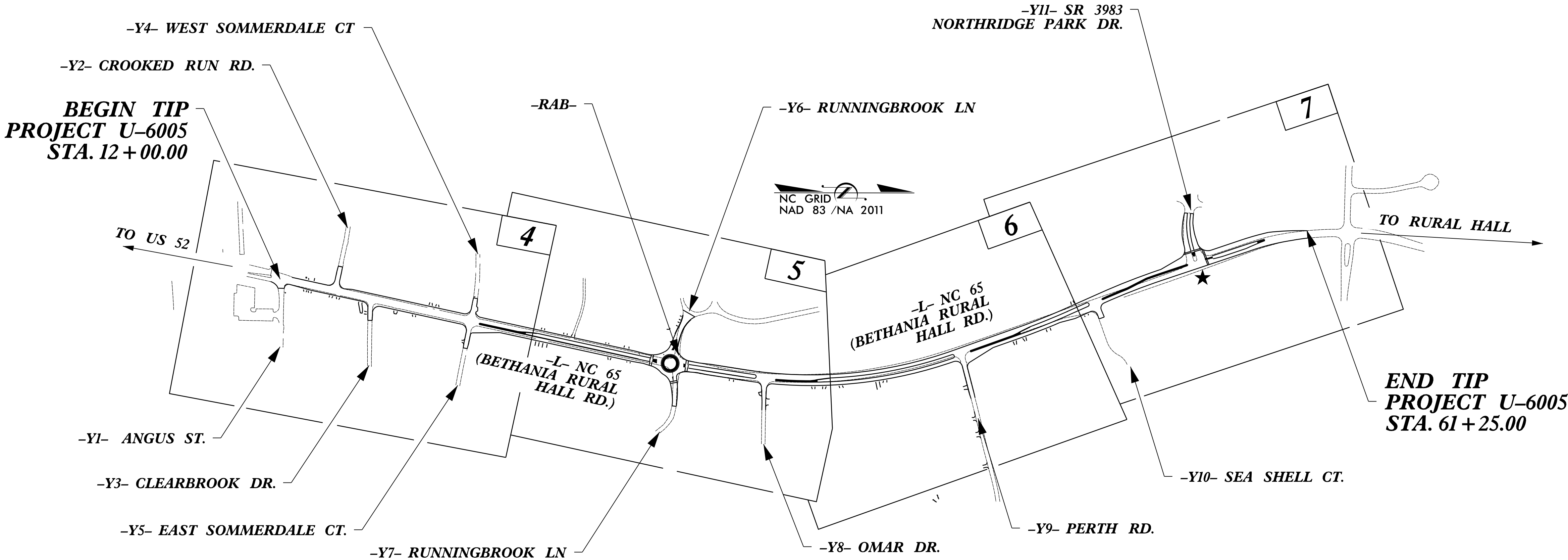
TIP PROJECT: U-6005

See Sheet 1A For Index of Sheets



STATE OF NORTH CAROLINA
DIVISION OF HIGHWAYS
PLAN FOR PROPOSED
HIGHWAY EROSION CONTROL
FORSYTH COUNTY

LOCATION: NC 65 (BETHANIA RURAL HALL RD.) FROM
ANGUS STREET TO SR 3983 (NORTHRIDGE PARK DRIVE)
TYPE OF WORK: GRADING, DRAINAGE, PAVING, AND SIGNALS



THESE EROSION AND SEDIMENT CONTROL PLANS COMPLY WITH
THE APPLICABLE REGULATIONS SET FORTH BY THE NCG-010000
GENERAL CONSTRUCTION PERMIT EFFECTIVE APRIL 1, 2019
AND ISSUED BY THE NORTH CAROLINA DEPARTMENT OF
ENVIRONMENTAL QUALITY DIVISION OF WATER RESOURCES.



VHB Engineering NC, P.C. (C-3705)
940 Main Campus Drive, Suite 500
Raleigh, NC 27606

Prepared In the Office of:
ROADSIDE ENVIRONMENTAL UNIT
1 South Wilmington St.
Raleigh, NC 27611

Designed by:
BRANDON BARHAM, PE 3368
NAME LEVEL III CERTIFICATION NO.

Roadway Standard Drawings

The "Roadway Standard Drawings"- Roadway Design Unit - N. C.
Department of Transportation - Raleigh, N. C., dated January 2024
and the latest revision thereto are applicable to this project and by
reference hereby are considered a part of these plans.