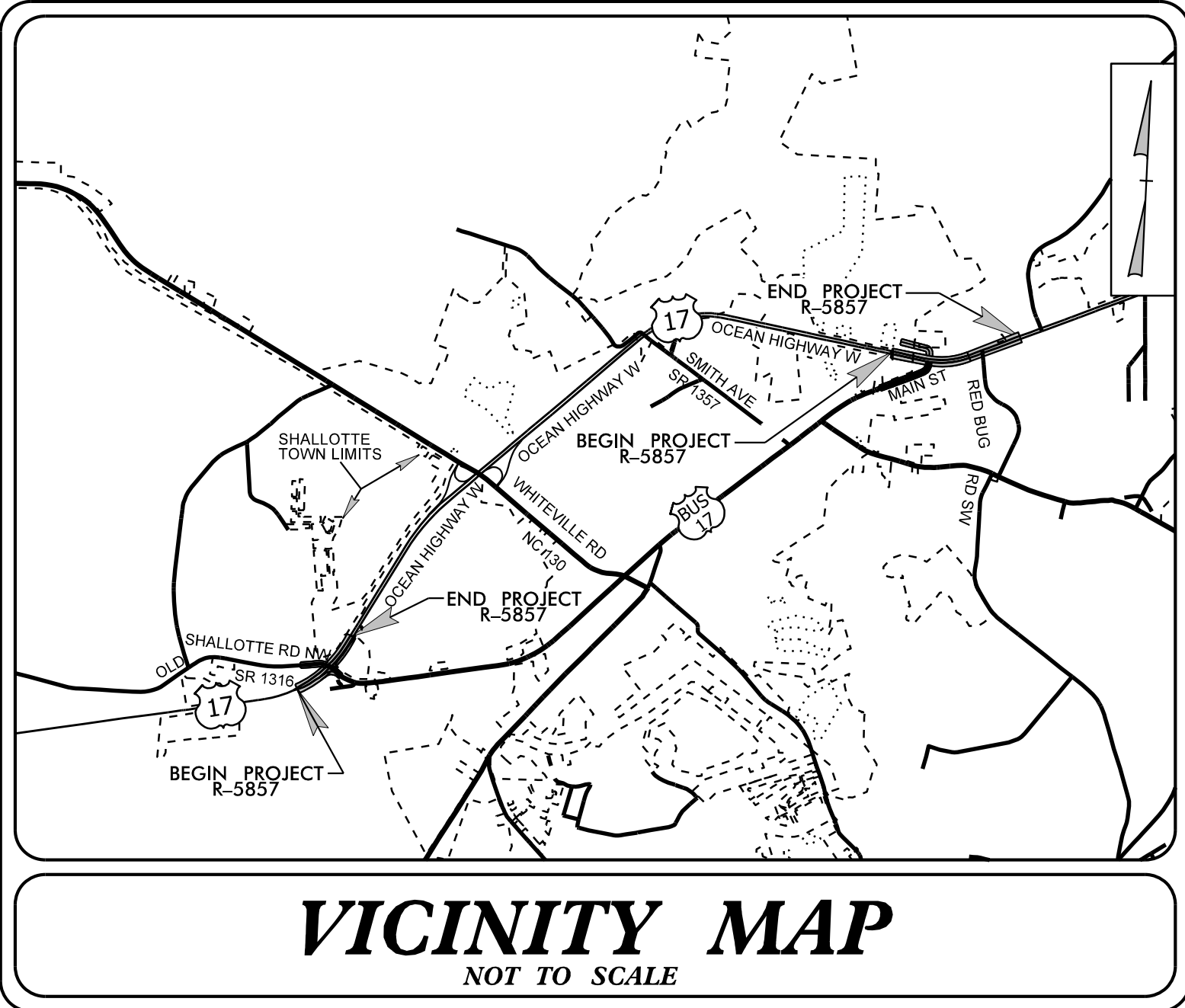


TIP PROJECT: R-5857



VICINITY MAP
NOT TO SCALE

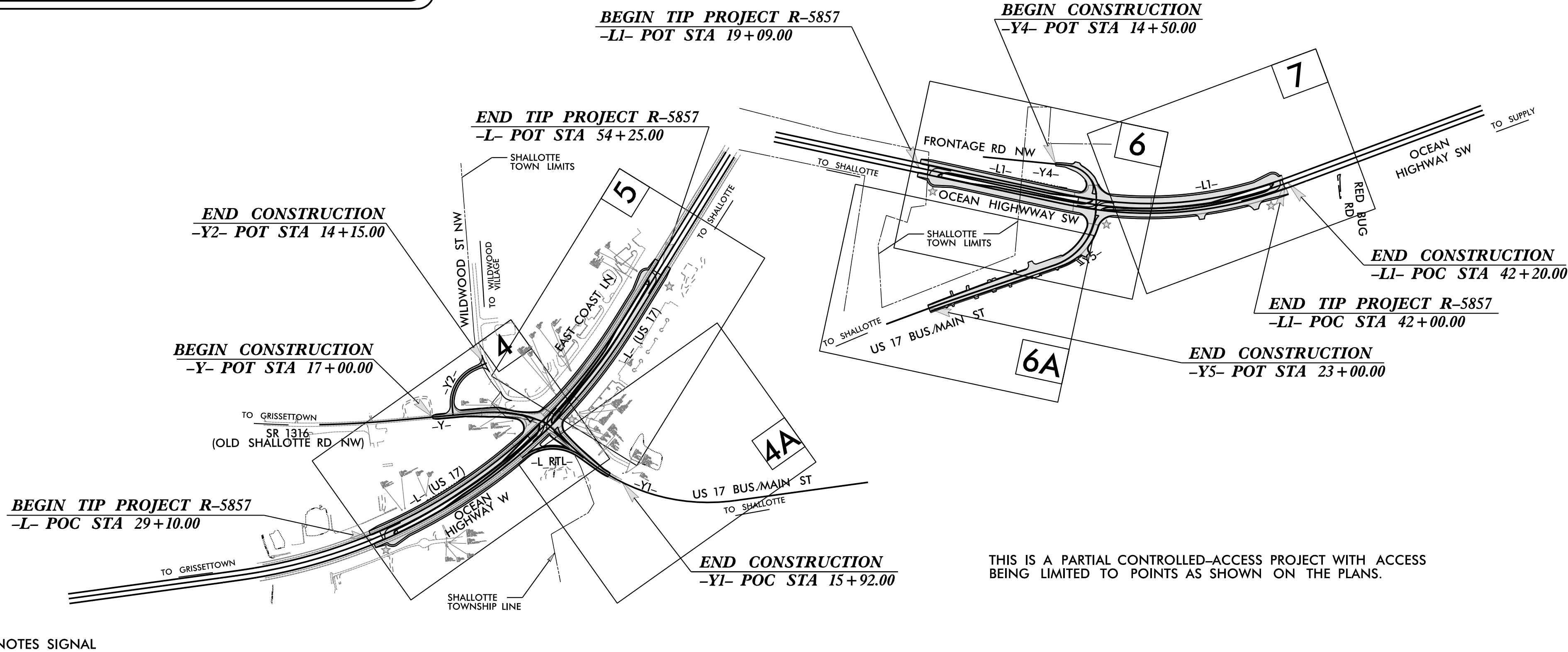
STATE OF NORTH CAROLINA
DIVISION OF HIGHWAYS

PLAN FOR PROPOSED
HIGHWAY EROSION CONTROL

BRUNSWICK COUNTY

LOCATION: US 17 BUSINESS SOUTH OF SHALLOTTE AND
US 17 NORTH OF SHALLOTTE. CONVERT
INTERSECTIONS TO SUPERSTREETS

TYPE OF WORK: GRADING, DRAINAGE, PAVING, SIGNALS
AND PAVEMENT MARKING



★ DENOTES SIGNAL

THIS PROJECT CONTAINS
EROSION CONTROL PLANS
FOR CLEARING AND
GRUBBING PHASE OF
CONSTRUCTION.

ENVIRONMENTALLY
SENSITIVE AREA(S) EXIST
ON THIS PROJECT

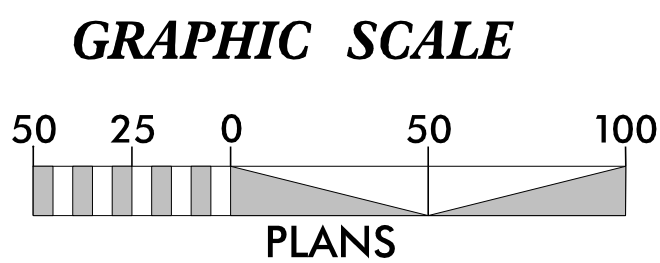
Refer To E. C. Special Provisions
for Special Considerations.

THIS PROJECT HAS
BEEN DESIGNED TO
SENSITIVE WATERSHED
STANDARDS.

HIGH QUALITY WATER(S) EXIST
ON THIS PROJECT

High Quality Water Zone(s) Exist
From Sta. Begin Project
to Sta. End Project
Refer To E. C. Special Provisions
for Special Considerations.

NOTE:
THE OUTSIDE BUFFER, WETLAND OR WATER
BOUNDARY SHALL BE CLEARLY MARKED BY
HIGHLY VISIBLE FENCING (ORANGE SAFETY
FENCE).



THESE EROSION AND SEDIMENT CONTROL PLANS COMPLY
WITH THE REGULATIONS SET FORTH BY THE NCG 010000 GENERAL
STORMWATER CONSTRUCTION PERMIT ISSUED BY THE NORTH
CAROLINA DEPARTMENT OF ENVIRONMENTAL QUALITY DIVISION
OF ENERGY, MINERAL, AND LAND RESOURCES.

Prepared In the Office of:
SUNGATE DESIGN GROUP, P.A.



905 JONES FRANKLIN ROAD
RALEIGH, NORTH CAROLINA 27606
TEL (919) 859-2243
ENG FIRM LICENSE NO. C-890

Designed by:

MATTHEW C. EDWARDS, PE 3992
NAME LEVEL III CERTIFICATION NO.

Roadway Standard Drawings

The "Roadway Standard Drawings"- Roadway Design Unit - N. C.
Department of Transportation - Raleigh, N. C., dated January 2024
and the latest revision thereto are applicable to this project and by
reference hereby are considered a part of these plans.