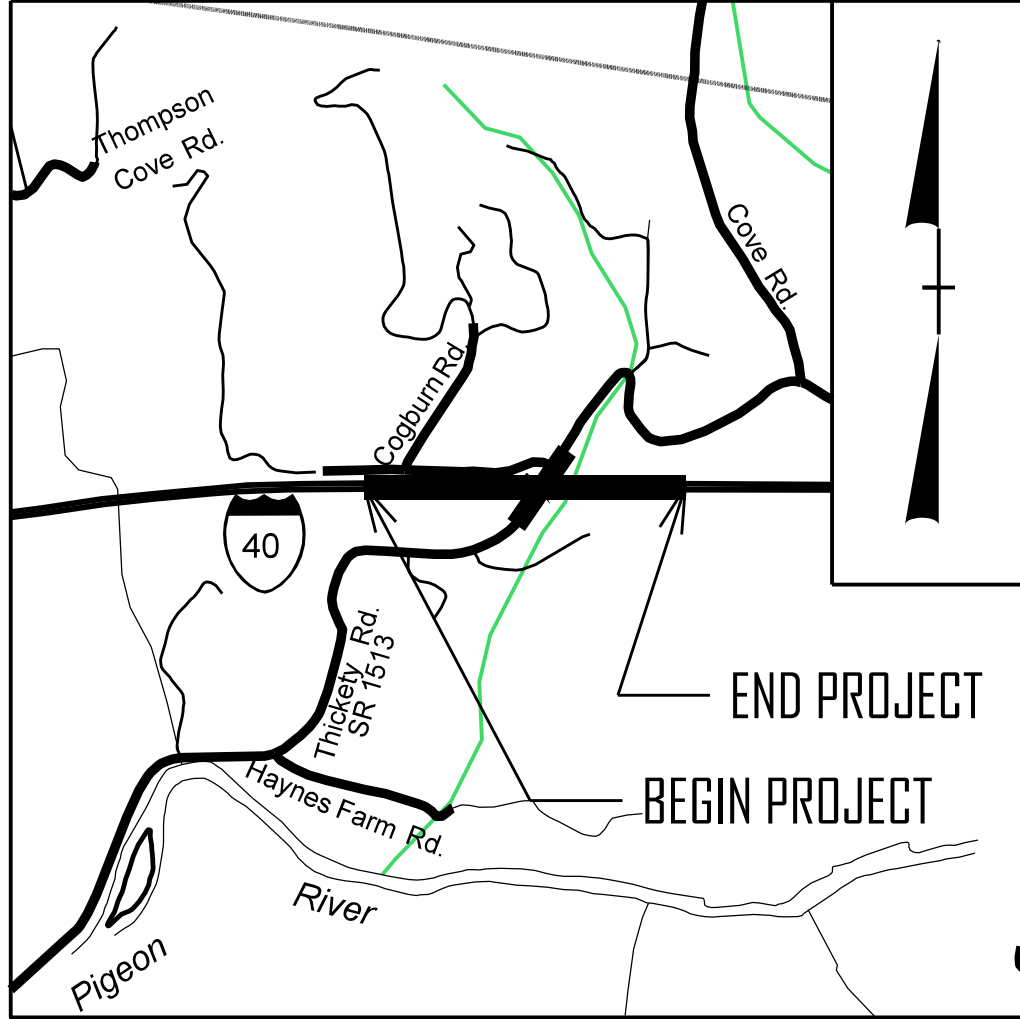


TIP PROJECT: B-5541



VICINITY MAP

NOT TO SCALE

STATE OF NORTH CAROLINA

DIVISION OF HIGHWAYS

PLAN FOR PROPOSED

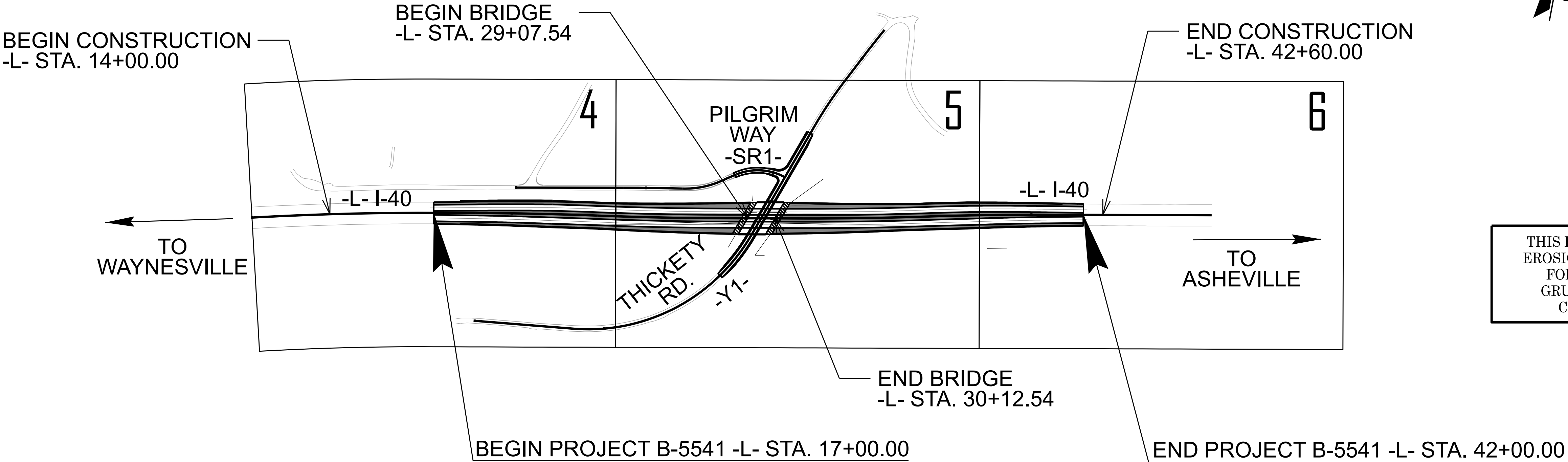
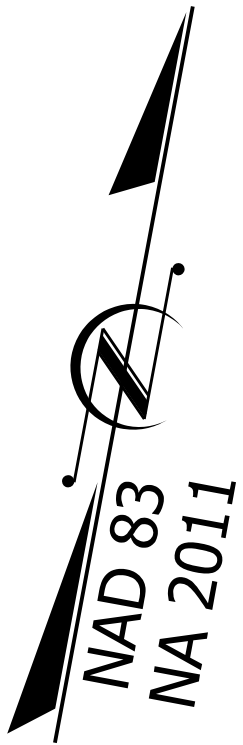
HIGHWAY EROSION CONTROL

HAYWOOD COUNTY

LOCATION: *BRIDGE NO. 430236 OVER SR 1513 ON I-40*

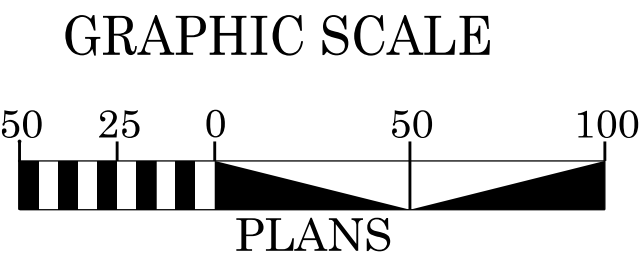
TYPE OF WORK: *GRADING, PAVING, DRAINAGE AND STRUCTURES*

STATE	STATE PROJECT REFERENCE NO.	SHEET NO.	TOTAL SHEETS
N.C.	B-5541	EC-1	11
STATE PROJ.NO.	F.A.PROJ.NO.	DESCRIPTION	
55041.1.1		P.E.	



THIS PROJECT CONTAINS
EROSION CONTROL PLANS
FOR CLEARING AND
GRUBBING PHASE OF
CONSTRUCTION.

THERE IS FULL CONTROL OF ACCESS ON THIS PROJECT.
THERE ARE NO DESIGN EXCEPTIONS ANTICIPATED ON THIS PROJECT.
THIS PROJECT IS NOT WITHIN ANY MUNICIPAL BOUNDARIES.
CLEARING ON THIS PROJECT SHALL BE PERFORMED TO THE LIMITS ESTABLISHED BY METHOD III.



THESE EROSION AND SEDIMENT CONTROL PLANS COMPLY
WITH THE REGULATIONS SET FORTH BY THE
NCG-010000 GENERAL STORMWATER CONSTRUCTION PERMIT
ISSUED BY THE NORTH CAROLINA DEPARTMENT OF
ENVIRONMENTAL QUALITY DIVISION OF ENERGY,
MINERAL, AND LAND RESOURCES.

NV5

NV5 ENGINEERS & CONSULTANTS, INC.
8514 MCALPINE PARK DRIVE, SUITE 135
CHARLOTTE, NC 28211
P: 704.537.7300 www.NV5.com
NC License # F-1333

Prepared in the Office of:

NV5
8514 MCALPINE PARK DRIVE, SUITE 135
CHARLOTTE, NC 28211
NC License #F-1333

Designed by:

WILL WEATHERSBEE 3161
NAME LEVEL III CERTIFICATION NO.

Roadway Standard Drawings

The "Roadway Standard Drawings"- Roadway Design Unit - N. C.
Department of Transportation - Raleigh, N. C., dated January 2024
and the latest revision thereto are applicable to this project and by
reference hereby are considered a part of these plans.