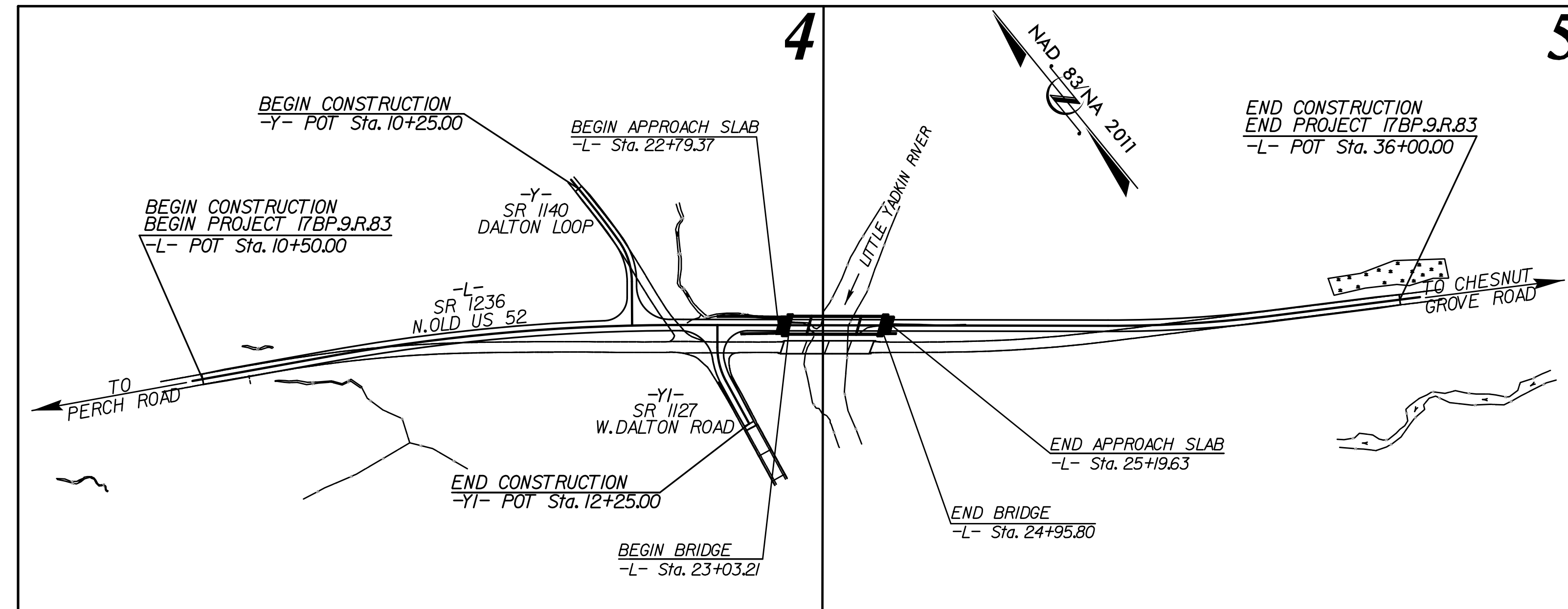
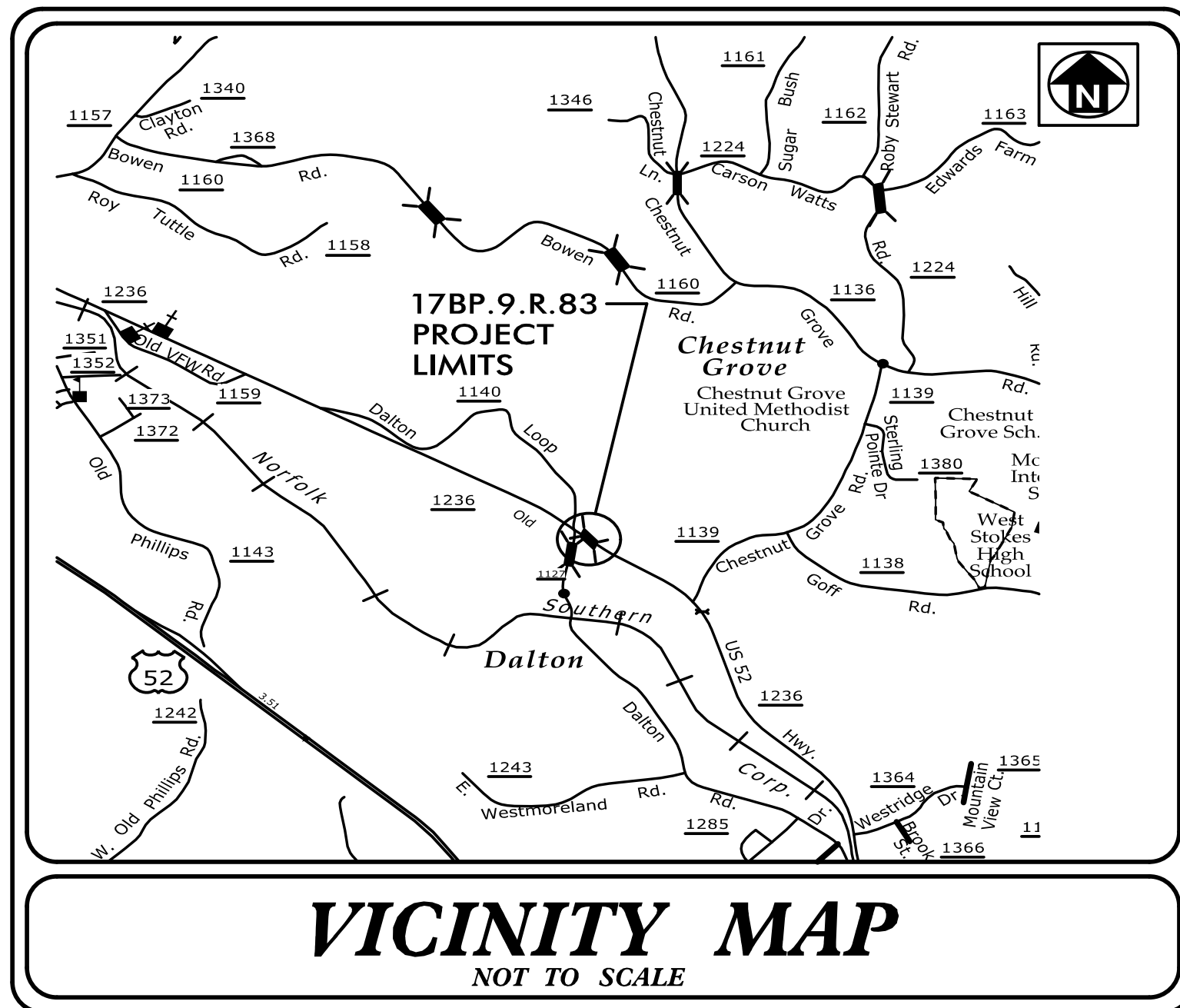


STATE	STATE PROJECT REFERENCE NO.	SHEET NO.	TOTAL SHEETS
N.C.	17BP.9.R.83	EC-1	
STATE PROJ. NO.	F.A. PROJ. NO.	DESCRIPTION	
17BP.9.PE.83		PE	
17BP.9.ROW.83		RW, UTL	
17BP.9.R.83		CONST	

STATE OF NORTH CAROLINA
 DIVISION OF HIGHWAYS
 PLAN FOR PROPOSED
 HIGHWAY EROSION CONTROL
STOKES COUNTY

LOCATION: BRIDGE NO. 286 OVER LITTLE YADKIN RIVER
 ON SR 1236 (NORTH OLD 52)

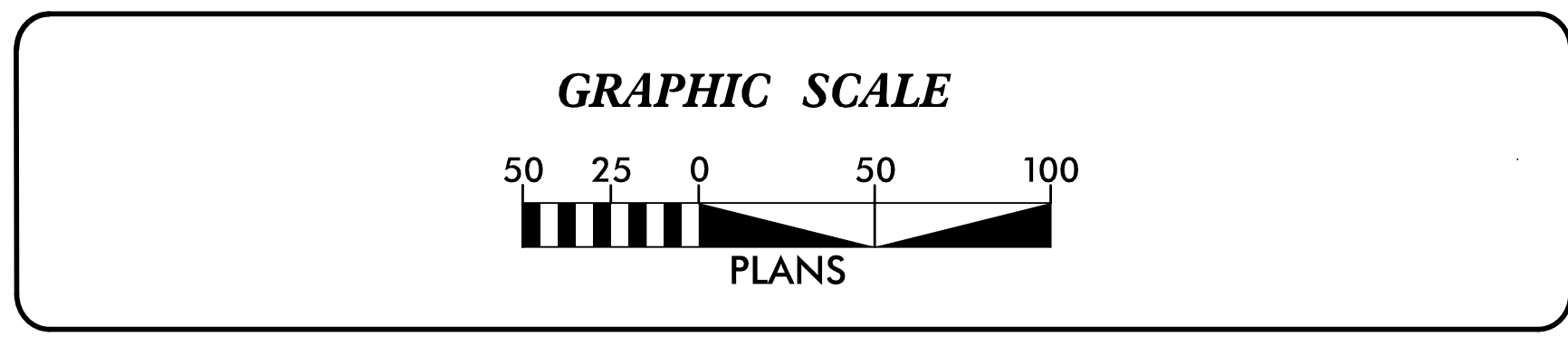
TYPE OF WORK: GRADING, PAVING, DRAINAGE AND STRUCTURE



THIS PROJECT CONTAINS
 EROSION CONTROL PLANS
 FOR CLEARING AND
 GRUBBING PHASE OF
 CONSTRUCTION.

PROJECT: 17BP.9.R.83

CONTRACT:



THESE EROSION AND SEDIMENT CONTROL PLANS COMPLY WITH THE REGULATIONS SET FORTH BY THE NCG 010000 GENERAL STORMWATER CONSTRUCTION PERMIT ISSUED BY THE NORTH CAROLINA DEPARTMENT OF ENVIRONMENTAL QUALITY DIVISION OF ENERGY, MINERAL, AND LAND RESOURCES.



VHB Engineering NC, P.C. (C-3705)
 940 Main Campus Drive, Suite 500
 Raleigh, NC 27606

Prepared In the Office of:
VHB ENGINEERING, NC
 940 MAIN CAMPUS DRIVE, SUITE 500
 RALEIGH, NC 27606

Designed by:
BRANDON BARHAM, PE 3368
 NAME LEVEL III CERTIFICATION NO.

Roadway Standard Drawings

The "Roadway Standard Drawings"- Roadway Design Unit - N. C. Department of Transportation - Raleigh, N. C., dated January 2024 and the latest revision thereto are applicable to this project and by reference hereby are considered a part of these plans.

1/8"=50'-0" 286_REU_EC_15H.dgn
 User: hcf