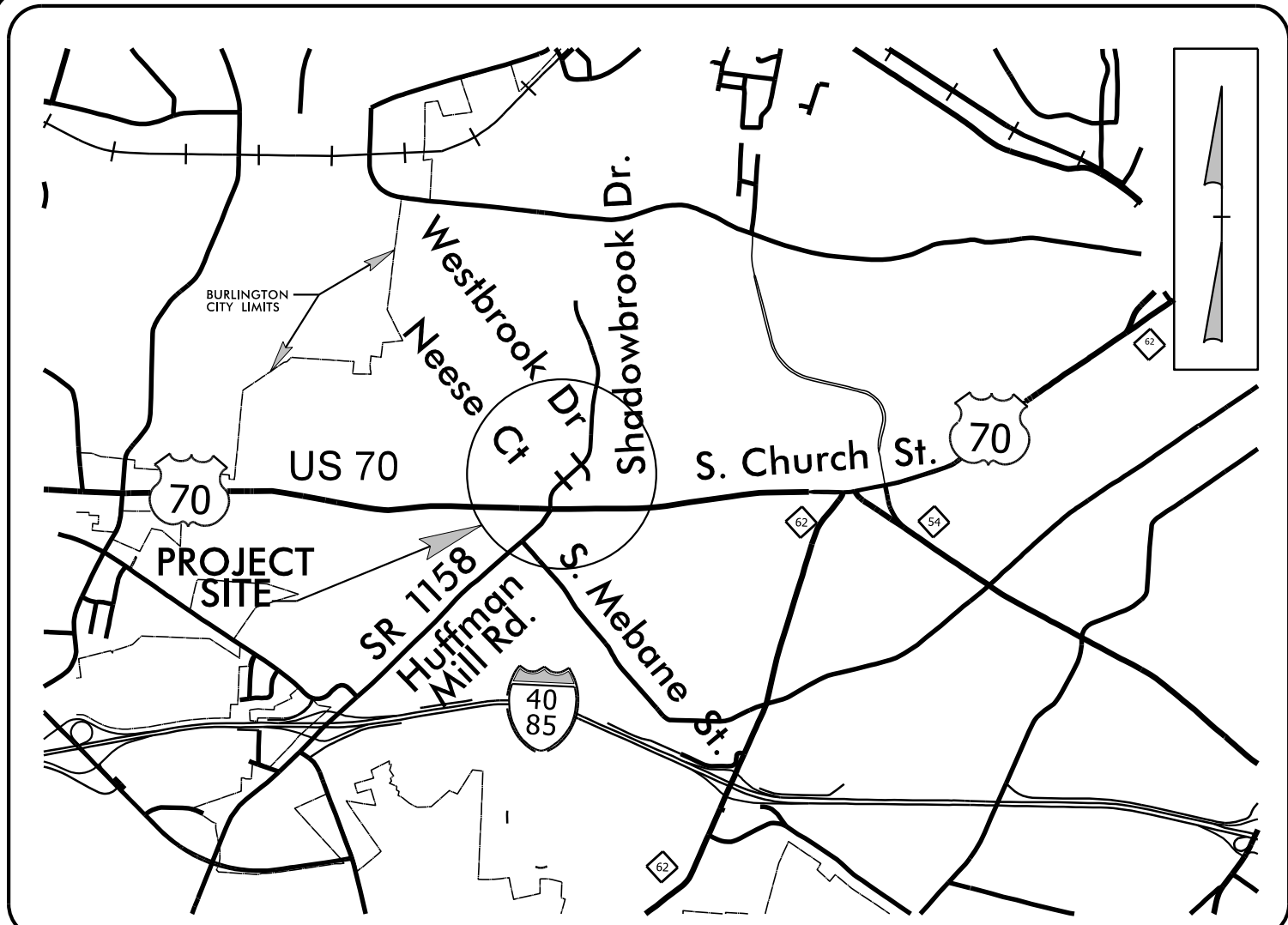


TIP PROJECT: U-6011



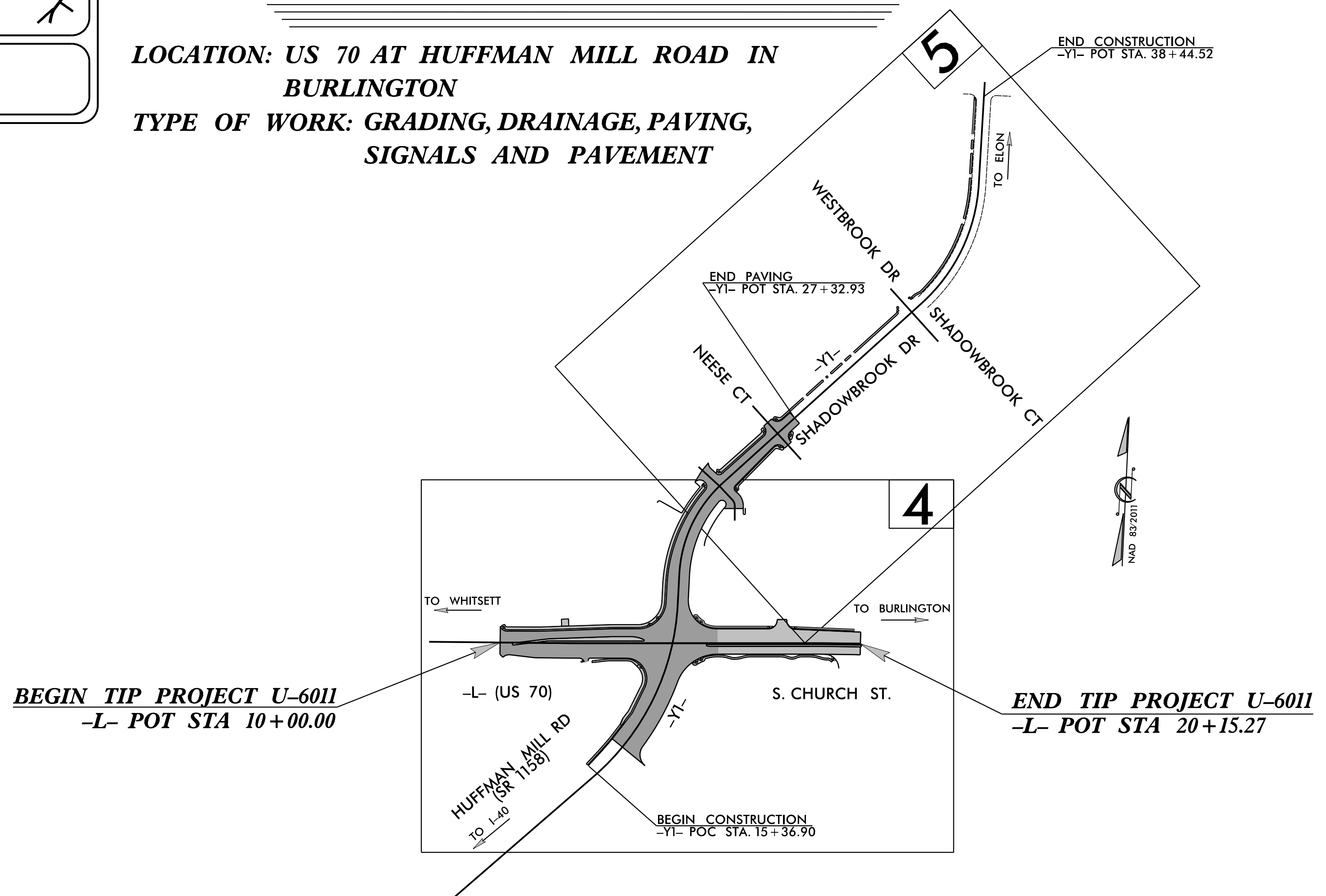
VICINITY MAP
NOT TO SCALE

STATE OF NORTH CAROLINA
DIVISION OF HIGHWAYS

**PLAN FOR PROPOSED
HIGHWAY EROSION CONTROL**

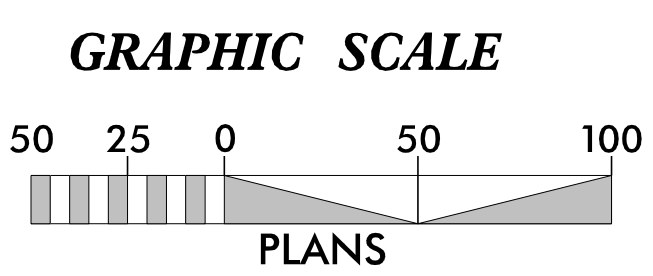
ALAMANCE COUNTY

**LOCATION: US 70 AT HUFFMAN MILL ROAD IN
BURLINGTON**
**TYPE OF WORK: GRADING, DRAINAGE, PAVING,
SIGNALS AND PAVEMENT**



STATE	STATE PROJECT REFERENCE NO.	SHEET NO.	TOTAL SHEETS
N.C.	U-6011	EC-1	
STATE PROJ. NO.	F.A. PROJ. NO.	DESCRIPTION	
47146.1.1		PE	
47146.2.1		ROW/UTIL	
47146.3.1		CONST	

THIS PROJECT CONTAINS
EROSION CONTROL PLANS
FOR CLEARING AND
GRUBBING PHASE OF
CONSTRUCTION.



THESE EROSION AND SEDIMENT CONTROL PLANS COMPLY
WITH THE REGULATIONS SET FORTH BY THE NCG 010000 GENERAL
STORMWATER CONSTRUCTION PERMIT ISSUED BY THE NORTH
CAROLINA DEPARTMENT OF ENVIRONMENTAL QUALITY DIVISION
OF ENERGY, MINERAL, AND LAND RESOURCES.

Prepared in the Office of:
SUNGATE DESIGN GROUP, P.A.

905 JONES FRANKLIN ROAD
RALEIGH, NORTH CAROLINA 27606
TEL (919) 859-2243
ENG FIRM LICENSE NO. C-890

2024 STANDARD SPECIFICATIONS

Designed by:
BRIAN N. ELAM, PE **3195**
NAME LEVEL III CERTIFICATION NO.

Roadway Standard Drawings

The "Roadway Standard Drawings"- Roadway Design Unit - N. C. Department of Transportation - Raleigh, N. C., dated January 2024 and the latest revision thereto are applicable to this project and by reference hereby are considered a part of these plans.

1/8/2025 11:55:11 EC.dwg_psh_01.dwg
Belam