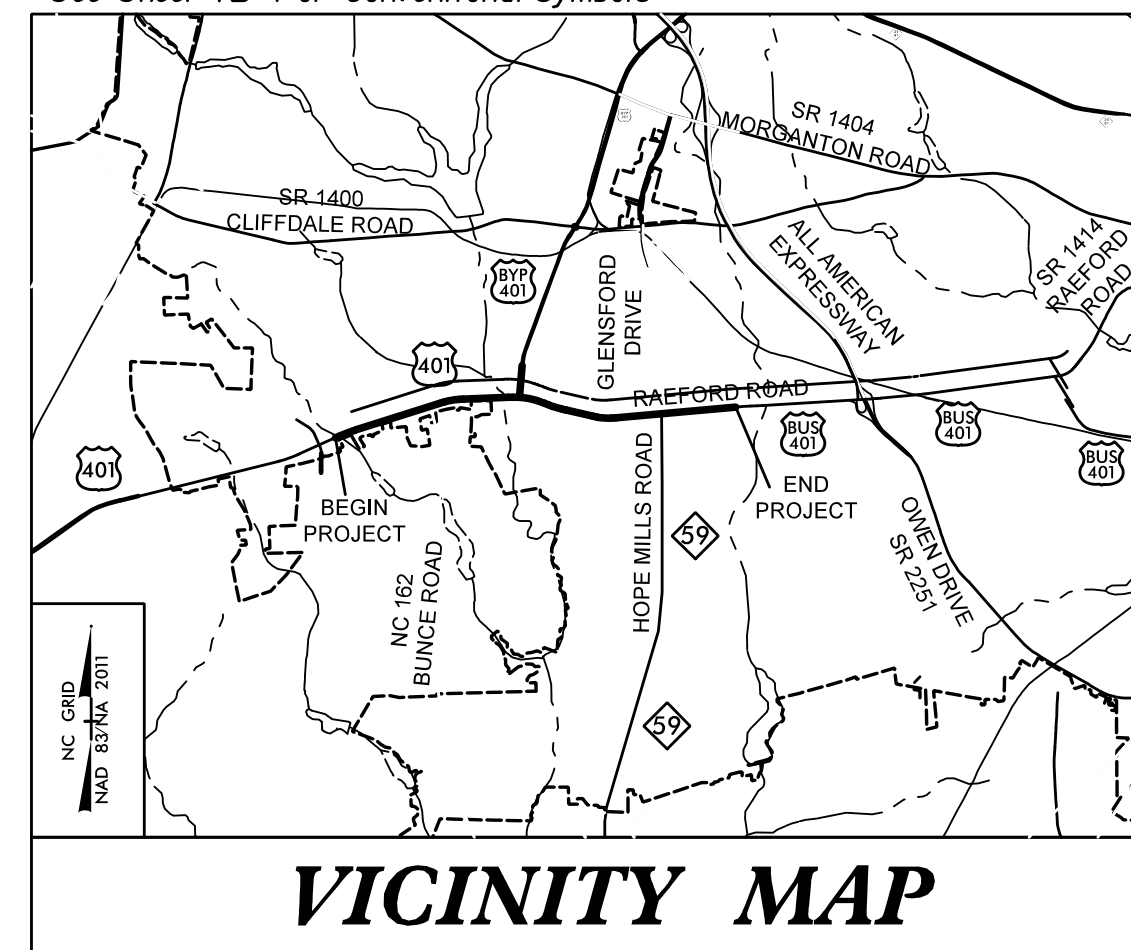


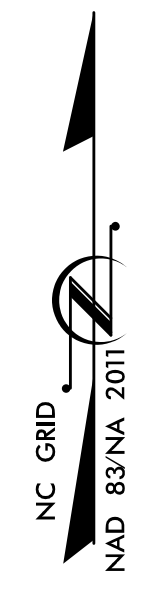
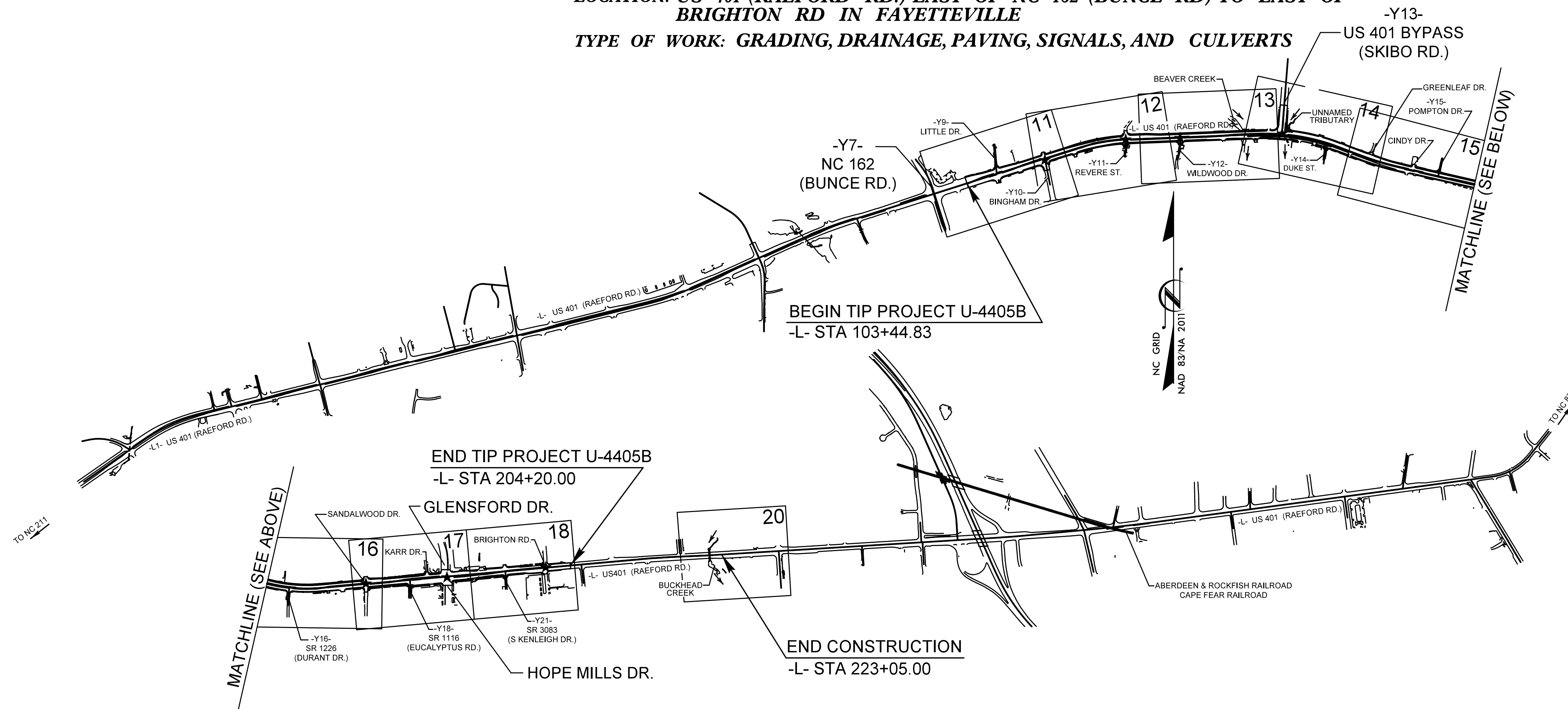
TIP PROJECT: U-4405B

See Sheet 1A For Index of Sheets
See Sheet 1B For Conventional Symbols



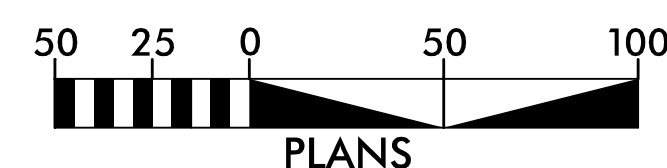
STATE OF NORTH CAROLINA
DIVISION OF HIGHWAYS
**PLAN FOR PROPOSED
HIGHWAY EROSION CONTROL**
CUMBERLAND COUNTY

**LOCATION: US 401 (RAEFORD RD.) EAST OF NC 162 (BUNCE RD) TO EAST OF
BRIGHTON RD IN FAYETTEVILLE**
TYPE OF WORK: GRADING, DRAINAGE, PAVING, SIGNALS, AND CULVERTS



THIS PROJECT CONTAINS
EROSION CONTROL PLANS
FOR CLEARING AND
GRUBBING PHASE OF
CONSTRUCTION.

GRAPHIC SCALE



THESE EROSION AND SEDIMENT CONTROL PLANS COMPLY
WITH THE REGULATIONS SET FORTH BY THE NCG 010000 GENERAL
STORMWATER CONSTRUCTION PERMIT ISSUED BY THE NORTH
CAROLINA DEPARTMENT OF ENVIRONMENTAL QUALITY DIVISION
OF ENERGY, MINERAL, AND LAND RESOURCES.



VHB Engineering NC, P.C. (C-3705)
940 Main Campus Drive, Suite 500
Raleigh, NC 27606



Prepared In the Office of:
VHB Engineering NC, P.C. (C-3705)
940 Main Campus Drive, Suite 500
Raleigh, NC 27606

Designed by:

REID B. ROBOL, PE
NAME

3409
LEVEL III CERTIFICATION NO.

Roadway Standard Drawings

The "Roadway Standard Drawings"- Roadway Design Unit - N. C.
Department of Transportation - Raleigh, N. C., dated January 2024
and the latest revision thereto are applicable to this project and by
reference hereby are considered a part of these plans.