

STATE	STATE PROJECT REFERENCE NO.	SHEET NO.	TOTAL SHEETS
N.C.	R-5930	RW01	22

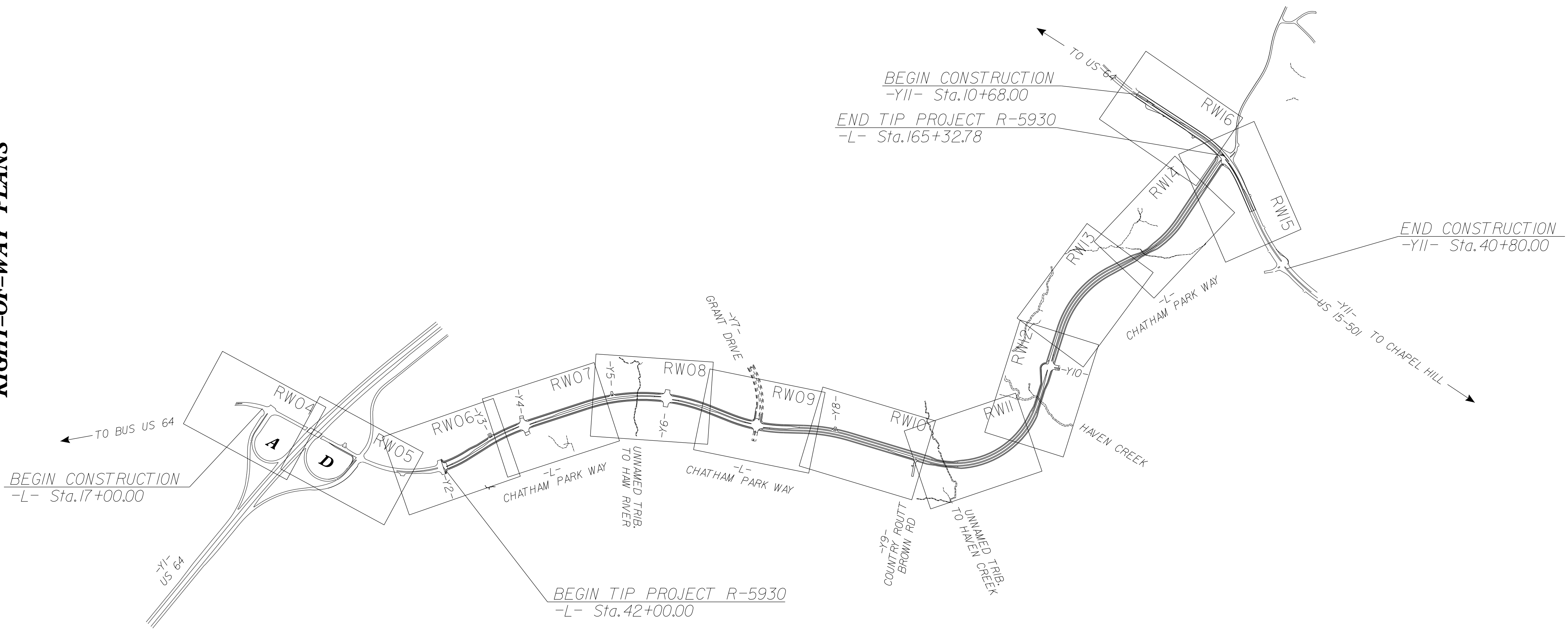
STATE OF NORTH CAROLINA
DIVISION OF HIGHWAYS

SURVEY CONTROL, EXISTING CENTERLINES,
RIGHT OF WAY, EASEMENTS AND PROPERTY TIES

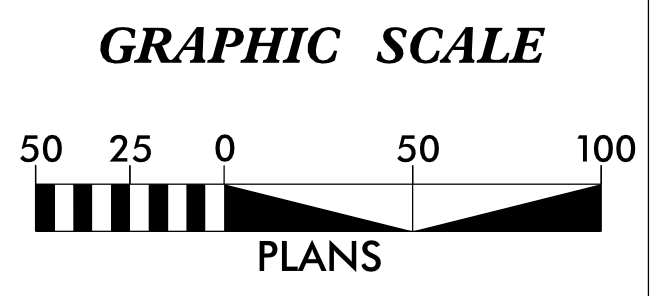
CHATHAM COUNTY

TIP PROJECT: R-5930

RIGHT-OF-WAY PLANS



REVISION NOTE:
THIS DRAWING WAS ORIGINALLY SIGNED AND SEALED ON 2/17/2023. THIS DRAWING HAS BEEN REVISED TO CHANGE THE LETTING DATE FROM 6/18/2024 TO 3/18/2025.



DATUM DESCRIPTION

THE LOCALIZED COORDINATE SYSTEM DEVELOPED FOR THIS PROJECT IS BASED ON THE STATE PLANE COORDINATES ESTABLISHED BY NCDOT FOR MONUMENT "R-5930-1" WITH NAD 83/NA 2011 STATE PLANE GRID COORDINATES OF NORTHING: 721,723.517(ft) EASTING: 1,956,011.320(ft) ELEVATION: 539.764(ft)

THE AVERAGE COMBINED GRID FACTOR USED ON THIS PROJECT (GROUND TO GRID) IS: 0.9998868290

THE N.C. LAMBERT GRID BEARING AND LOCALIZED HORIZONTAL GROUND DISTANCE FROM "R-5930-1" TO -L- STATION 17+00.00 IS S 22° 04'12"W - 554.16(ft)

ALL LINEAR DIMENSIONS ARE LOCALIZED HORIZONTAL DISTANCES VERTICAL DATUM USED IS NAVD 88 (GEOID 12B)

Prepared in the Office of:

NV5

NV5 ENGINEERS & CONSULTANTS, INC.
3300 REGENCY PARKWAY, SUITE 100
CARY, NC 27518
P: 919.851.1912 www.NV5.com
NC License # F-1333
formerly CALLIX Engineers & Consultants

2018 STANDARD SPECIFICATIONS

RIGHT OF WAY DATE:
11/30/2022


LETTING DATE:
3/18/2025

PROFESSIONAL LAND SURVEYOR



DocuSigned by:
C. Andrew Heath Jr.
SIGNATURE:

Date:
1/29/2025



29-JAN-2025 15:42 G:\Project\2024\1330724-2024014_94\SUR\rv_sheets\5930_ls_rw01.dgn Andy.Heath AT NCCAR-HEAT\AI