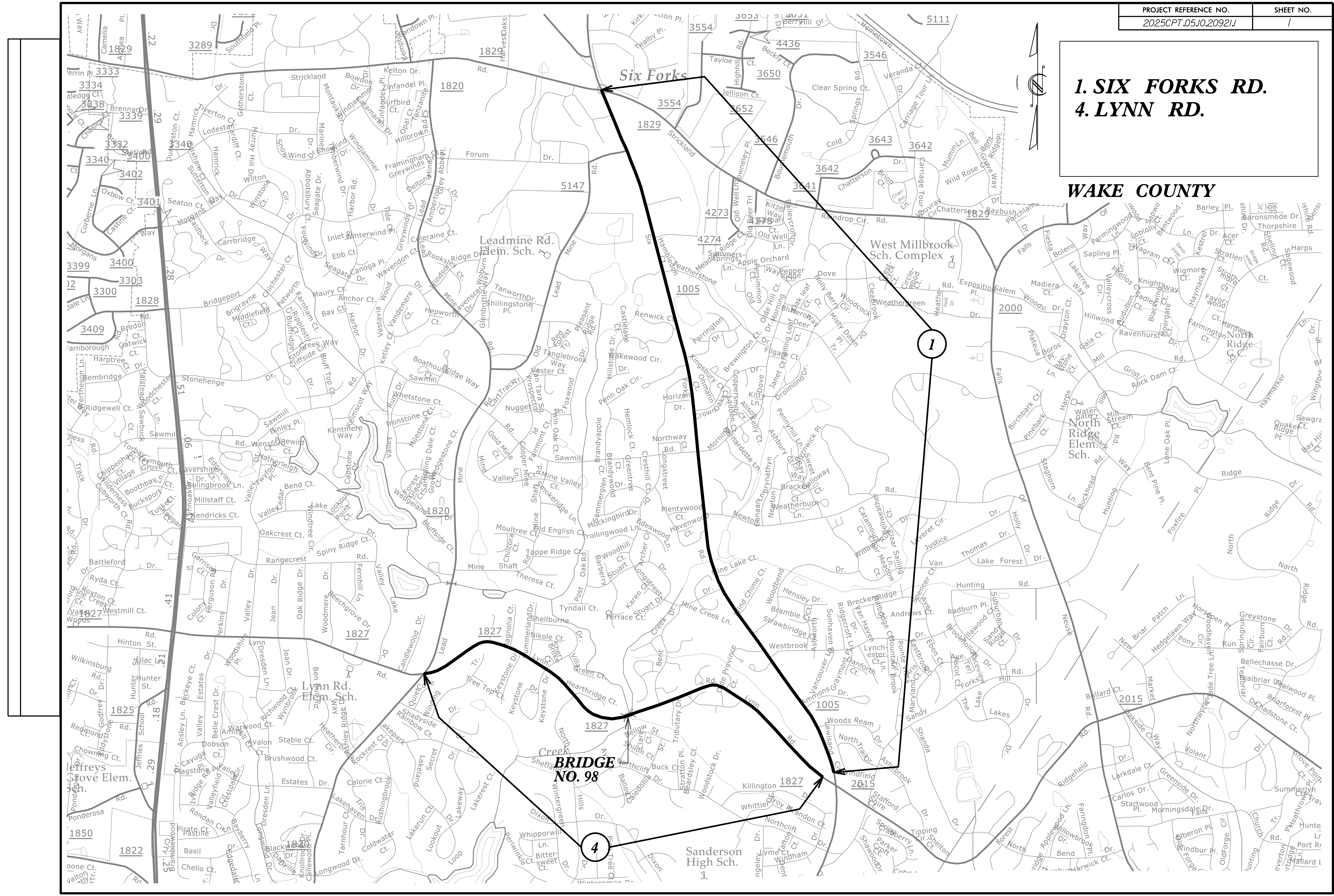


**1. SIX FORKS RD.**  
**4. LYNN RD.**

**WAKE COUNTY**



**BRIDGE  
NO. 98**

**Sanderson  
High Sch.**

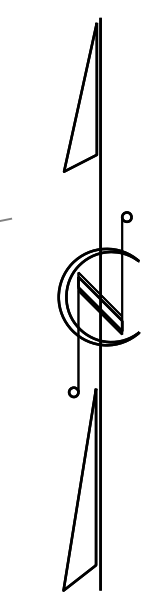
**West Millbrook  
Sch. Complex**

**Leadmine Rd.  
Elem. Sch.**

**North  
Ridge  
Elem.  
Sch.**

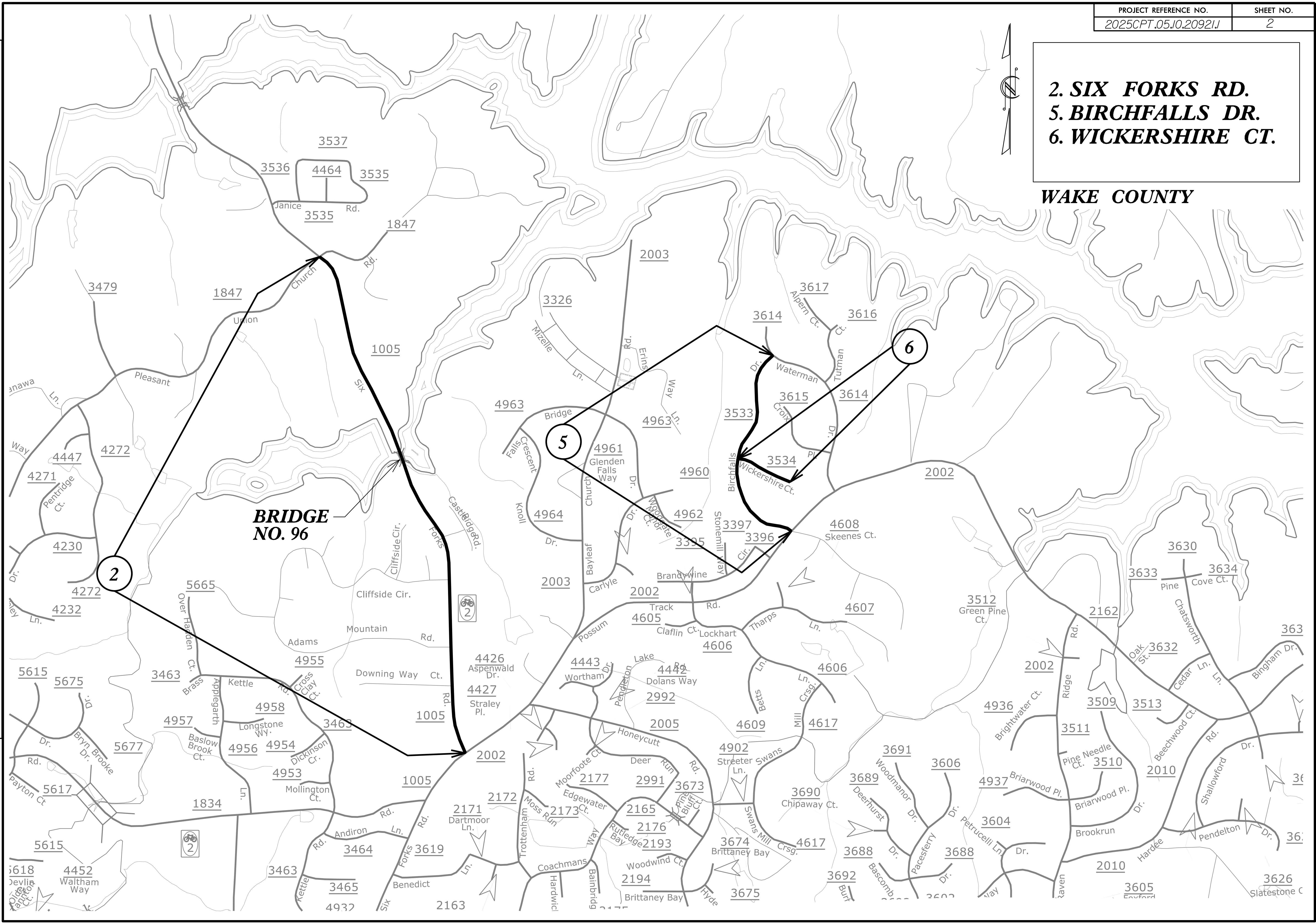
**Lynn Rd.  
Elem. Sch.**

**Jeffreys  
Cove Elem.  
Sch.**



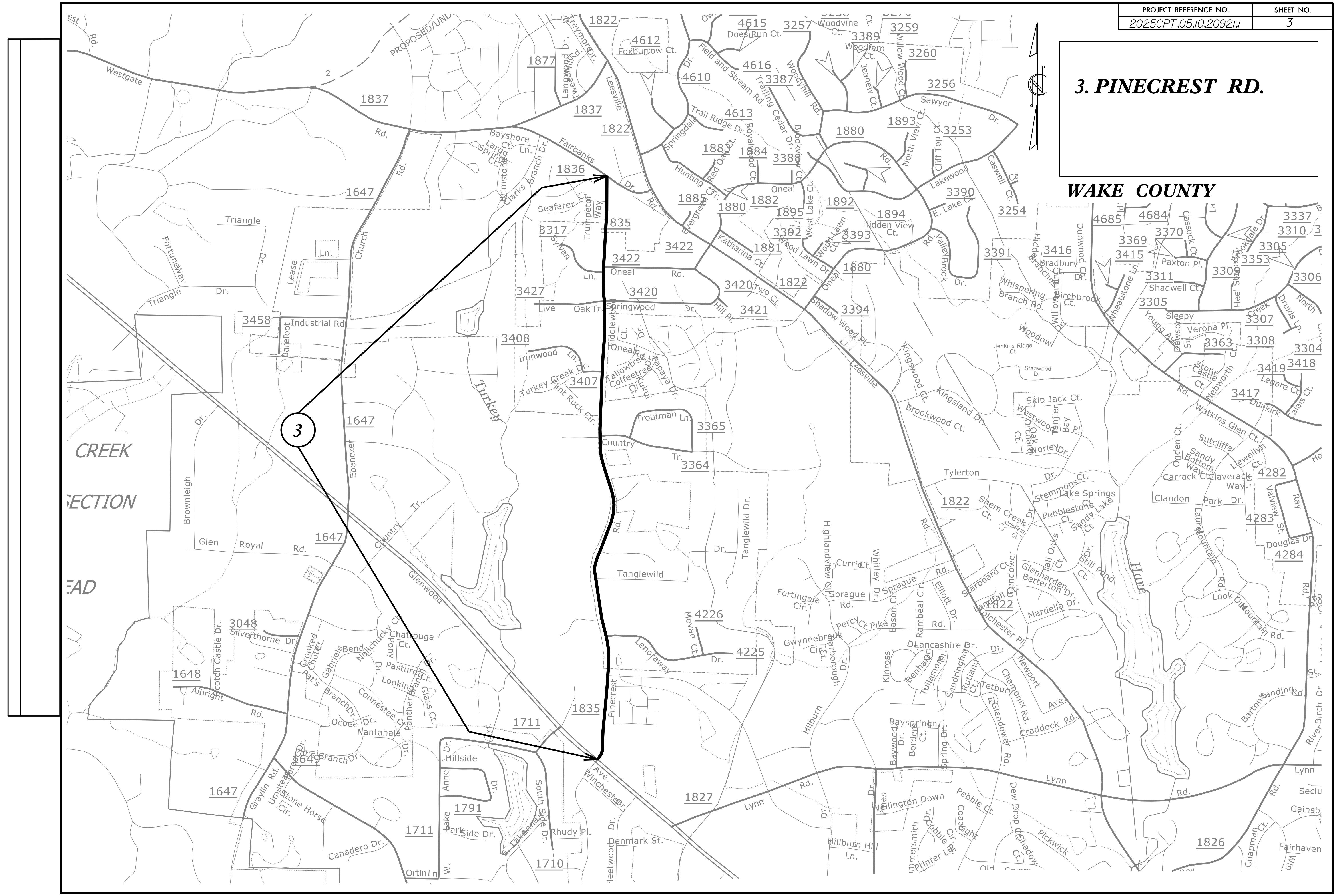
**2. SIX FORKS RD.**  
**5. BIRCHFALLS DR.**  
**6. WICKERSHIRE CT.**

**WAKE COUNTY**



# 3. PINECREST RD.

WAKE COUNTY

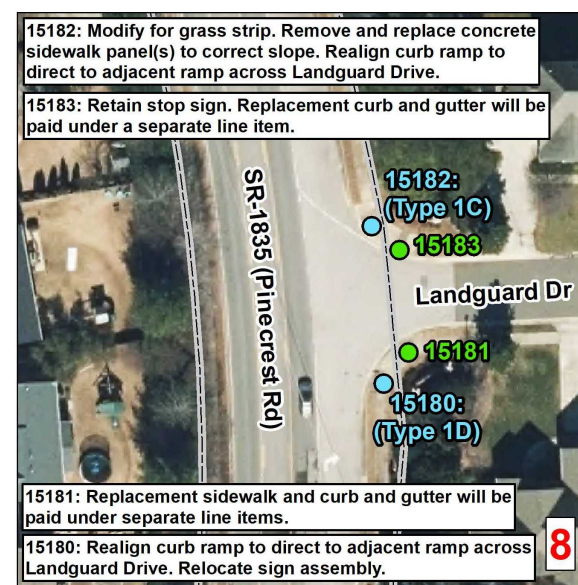
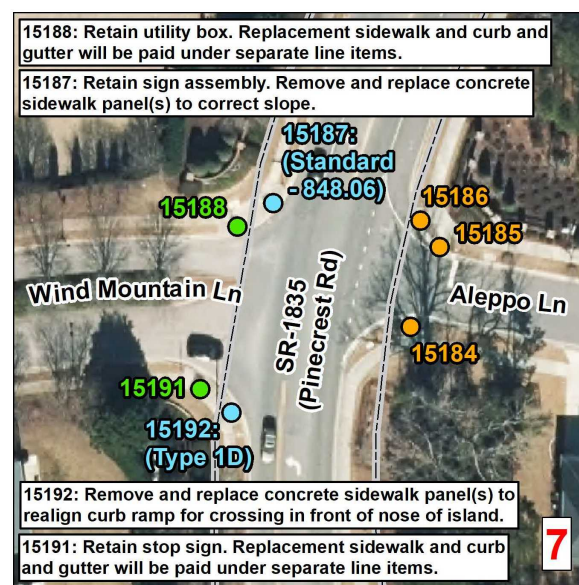
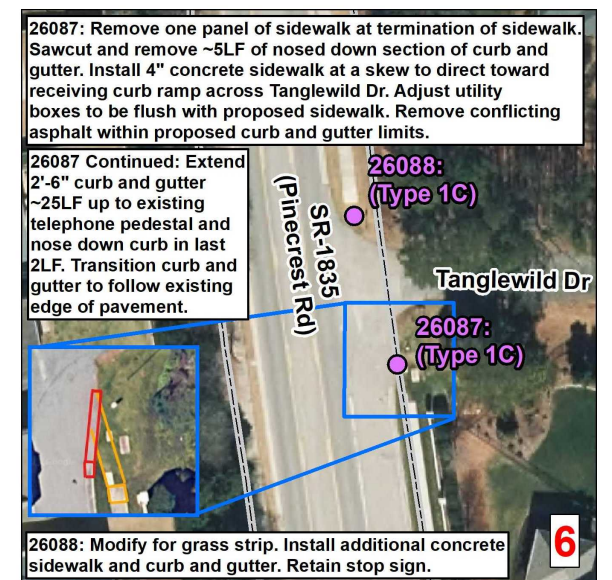
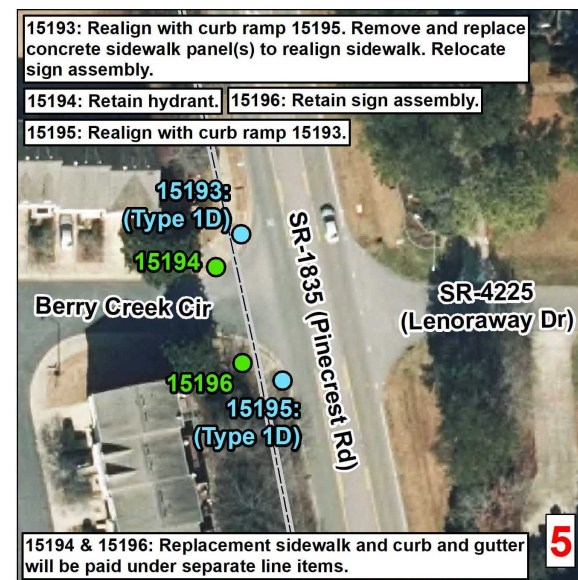
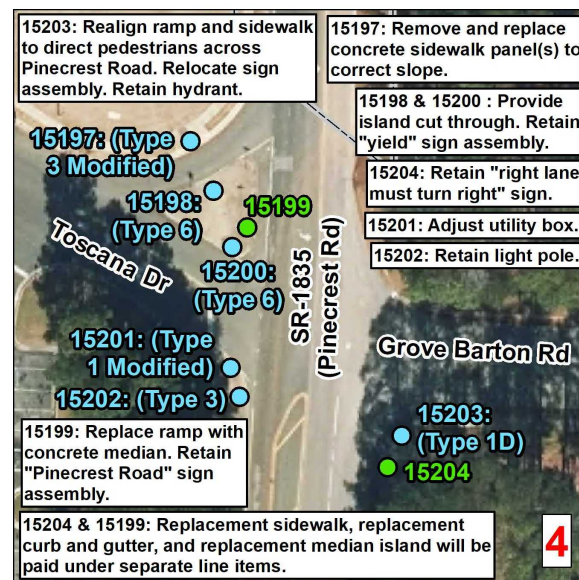
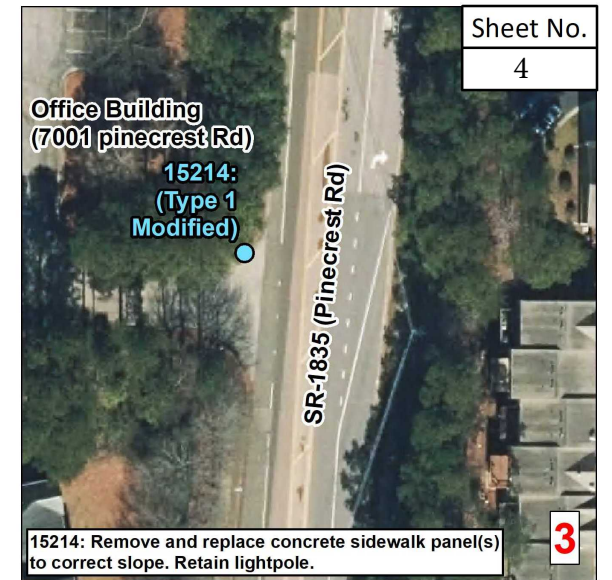
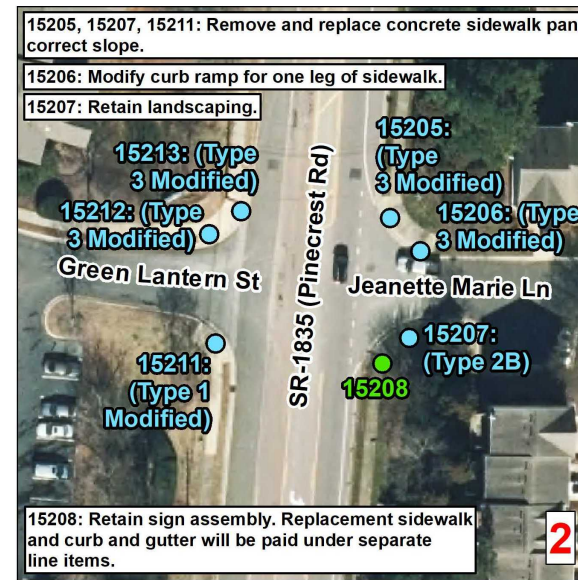
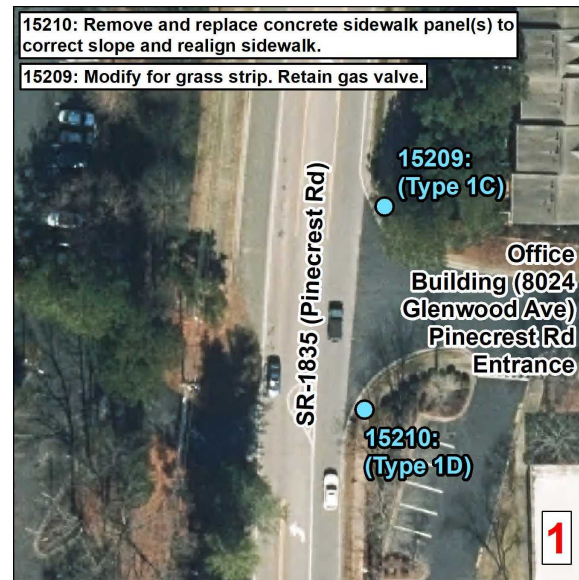
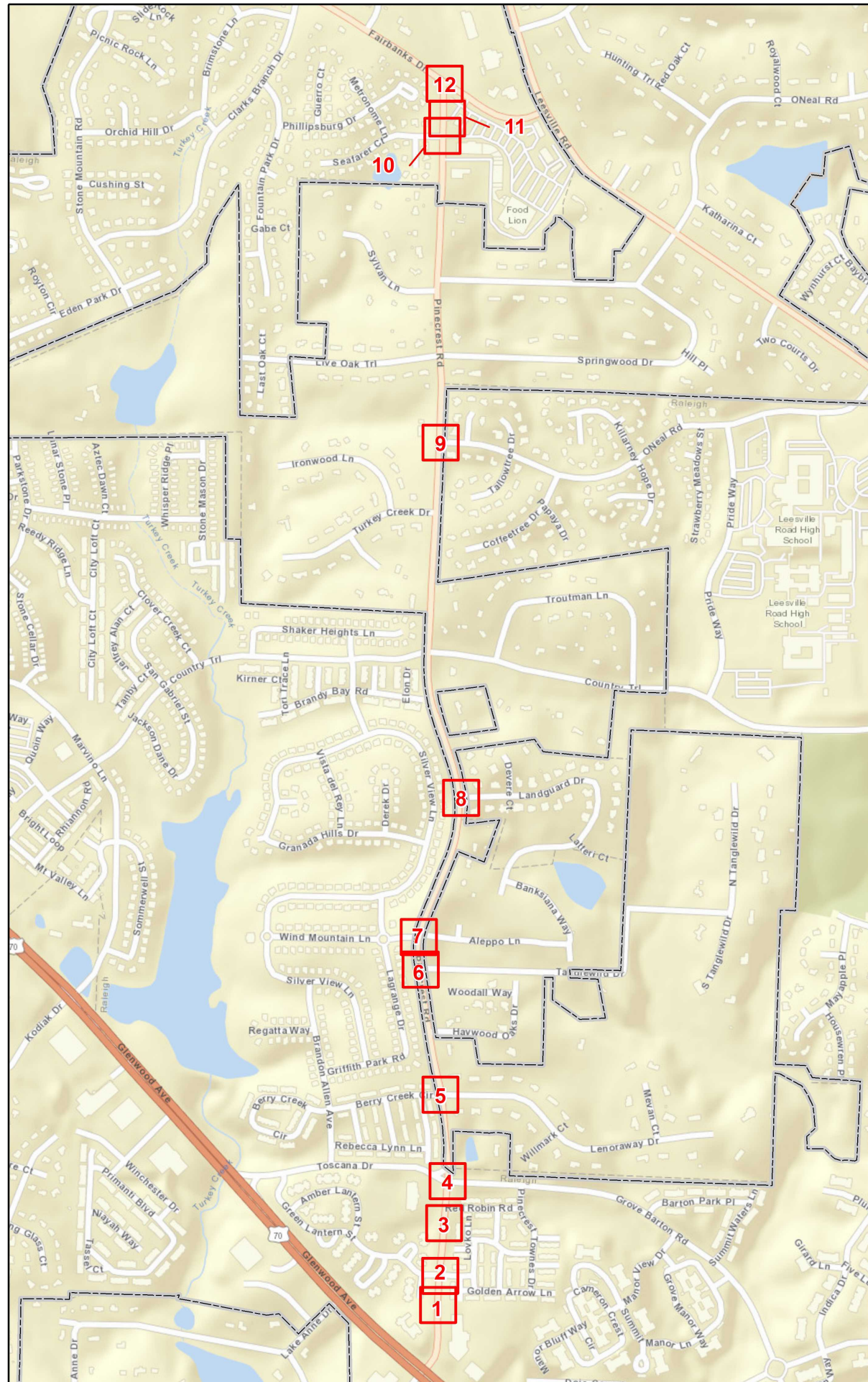


CREEK

SECTION

HEAD

1826



Sheet No. 4

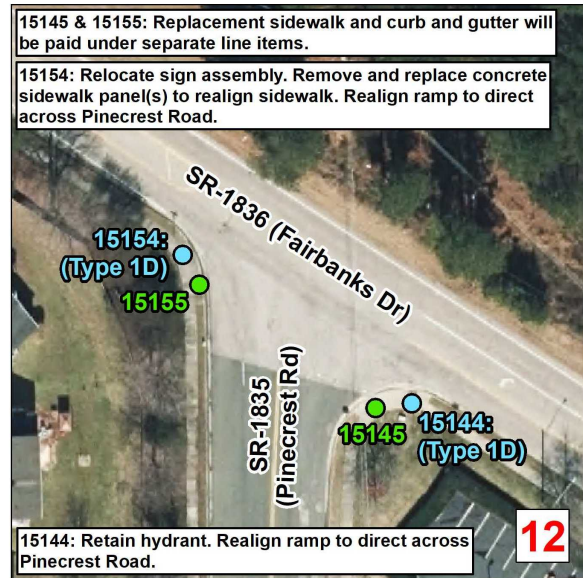
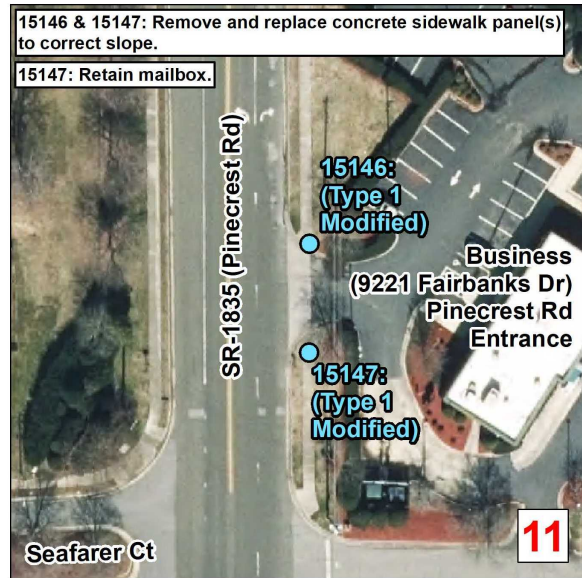
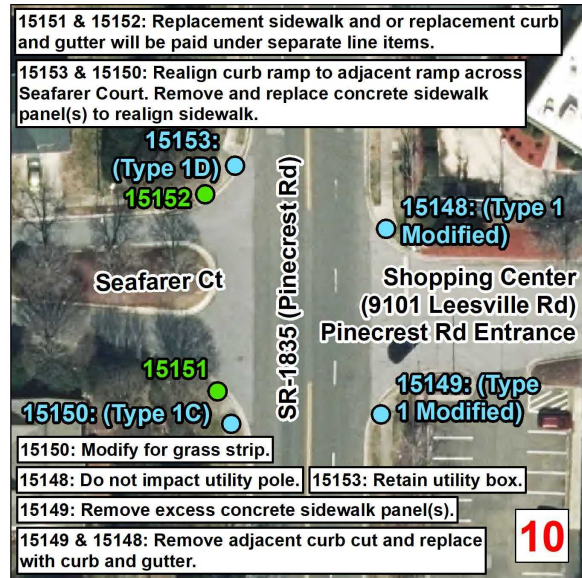

**Curb Ramps To Be Repaired**

- Retrofit
- Remove and Replace
- New Curb Ramp
- Remove Ramp
- Other

Municipal Boundary  
 NCHPO Historic Boundary (NR and LHD)

**Central**  
**Project Number: 2025CPT.05.10.20921.1**  
**Pincrest Rd**  
**From US 70 To SR 1835**

NORTH CAROLINA DEPARTMENT OF TRANSPORTATION  
 DIVISION 5  
 Source: NVS Engineers and Consultants Inc., ESRI, NC OneMap, NCDOT, NCHPO



**Curb Ramps To Be Repaired**

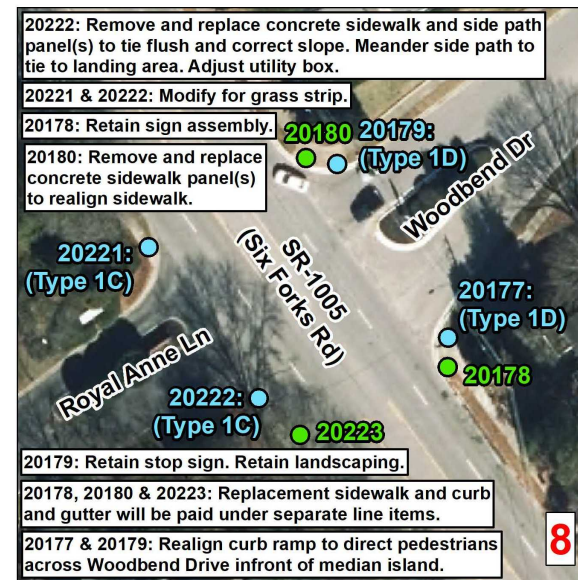
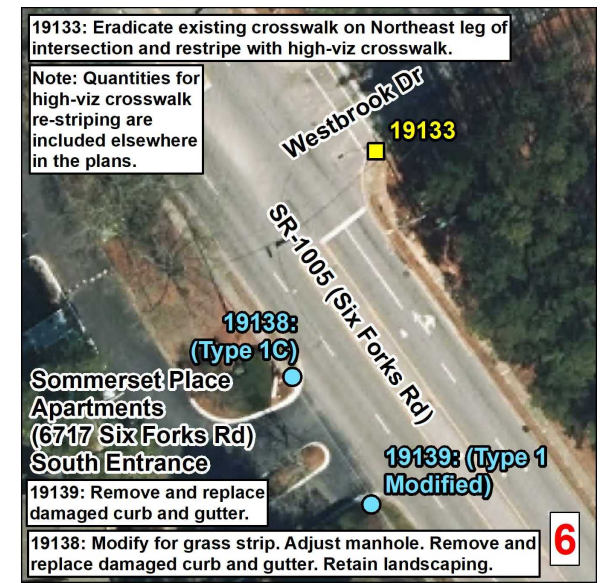
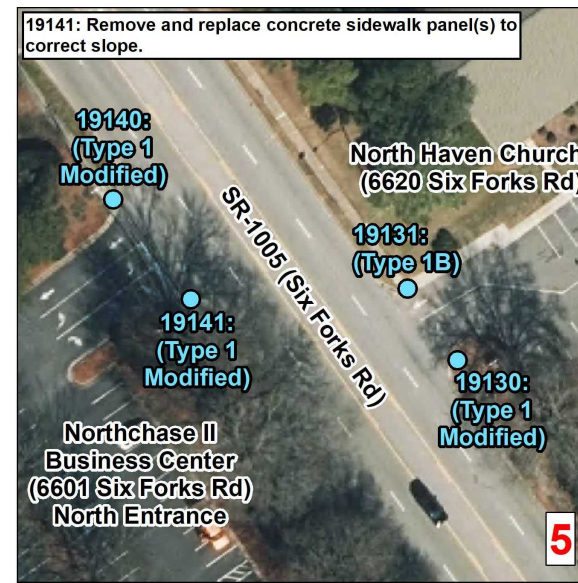
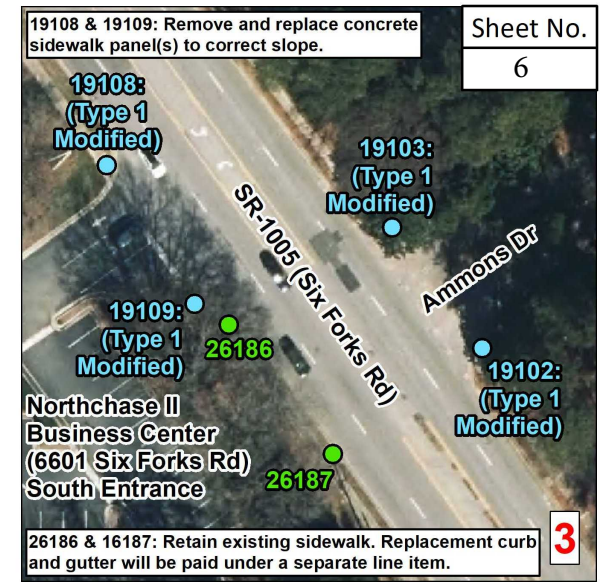

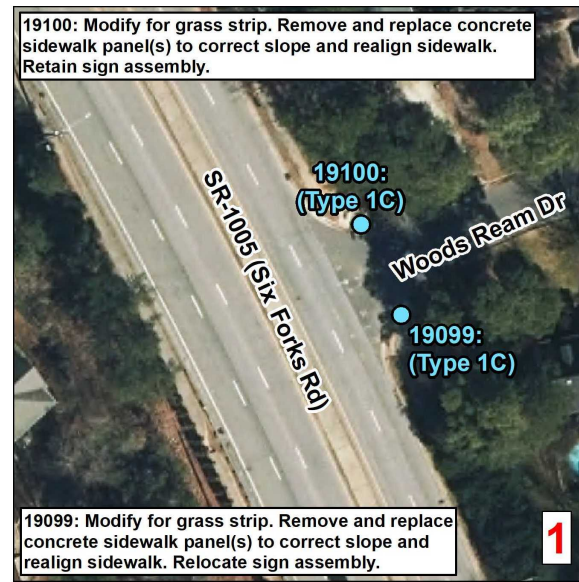
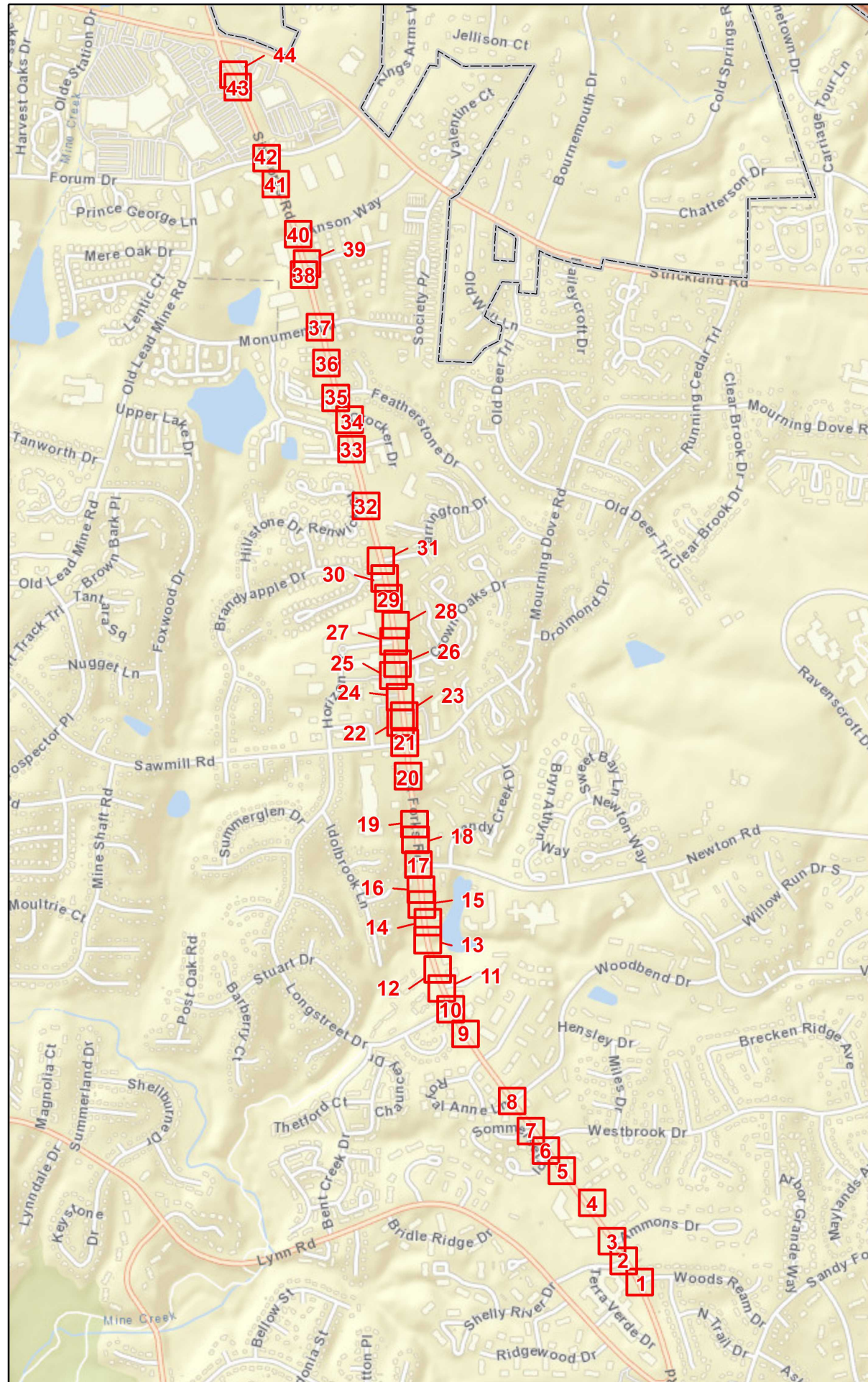
- Retrofit
- Remove and Replace
- New Curb Ramp
- Remove Ramp
- Other

Municipal Boundary  
 NCHPO Historic Boundary (NR and LHD)

**Central**  
**Project Number: 2025CPT.05.10.20921.1**  
**Pinecrest Rd**  
**From US 70 To SR 1836**

**NORTH CAROLINA DEPARTMENT OF TRANSPORTATION**  
**DIVISION 5**

Source: NV5 Engineers and Consultants Inc., ESRI, NC OneMap, NCDOT, NCHPO



**Curb Ramps To Be Repaired**

- Retrofit
- Remove and Replace
- New Curb Ramp
- Remove Ramp
- Other

Municipal Boundary  
 NCHPO Historic Boundary (NR and LHD)

**Central**  
**Project Number: 2025CPT.05.10.20921.1**  
**Six Forks Rd**  
**From SR 1829 To SR 2015**

NORTH CAROLINA DEPARTMENT OF TRANSPORTATION  
 DIVISION 5

Source: NV5 Engineers and Consultants Inc., ESRI, NC OneMap, NCDOT, NCHPO

20185: Remove and replace concrete sidewalk panel(s) to correct slope.

20186: (Type 1 Modified)

Office Building (7000 Six Forks Rd)

20185: (Type 1 Modified)

SR-1005 (Six Forks Rd)

9

20187 & 20188: Retain existing sidewalk within ramp limits. Replacement curb and gutter will be paid under a separate line item.

20217: Remove and replace concrete sidewalk panel(s) to realign sidewalk. Adjust utility box. Retain Hydrant. Remove and replace damaged curb and gutter.

20188

20187

20217: (Type 1 Modified)

20218: (Type 1D)

SR-1005 (Six Forks Rd)

Longstreet Dr

20218: Remove and replace concrete sidewalk panel(s) to correct slope and realign sidewalk. Retain stop sign.

10

20189, 20191, 20215, & 20216: Replacement sidewalk and/or replacement curb and gutter will be paid under separate line items.

20215 & 20216: Retain existing sidewalk behind ramp.

20192: (Type 1D)

20191

20215

20189

20190: (Type 1C)

20216

SR-1005 (Six Forks Rd)

Mine Lake Ct

20192: Realign ramp to direct to adjacent ramp across Mine Lake Court. Retain utility box.

20190: Modify for grass strip. Remove and replace concrete sidewalk panel(s) to correct slope and realign sidewalk. Relocate sign assembly. Adjust utility box.

11

20193: Remove and replace concrete sidewalk panel(s) to correct slope.

20194: (Type 1 Modified)

20193: (Type 1 Modified)

Chiropractic Partners (7116 Six Forks Rd)

SR-1005 (Six Forks Rd)

12

20196: (Type 1 Modified)

Gas Station (7124 Six Forks Rd) South Entrance

20195: (Type 1 Modified)

SR-1005 (Six Forks Rd)

Sheet No. 7

13

20200: (Type 1 Modified)

Six Forks Animal Hospital (7130 Six Forks Rd)

20199: (Type 1 Modified)

20198: (Type 1 Modified)

Gas Station (7124 Six Forks Rd) North Entrance

20197: (Type 1 Modified)

SR-1005 (Six Forks Rd)

14

20202: Retain utility pole.

20211: (Type 1 Modified)

Bethlehem Baptist Church (7215 Six Forks Rd)

20212: (Type 1 Modified)

20213: (Type 1 Modified)

20202: (Type 1 Modified)

Bethlehem Baptist (7215 Six Forks Rd) Blocked Entrance

20214: (Type 1 Modified)

20201: (Type 1 Modified)

Wendys (7200 Six Forks Rd)

20214: Retain hydrant.

20202, 20211, & 20213: Remove and replace concrete sidewalk panel(s) to correct slope.

SR-1005 (Six Forks Rd)

15

20204: (Type 1 Modified)

Mobil Gas Station (7220 Six Forks Rd)

20203: (Type 1 Modified)

SR-1005 (Six Forks Rd)

16

20208 & 20209: Remove and replace concrete sidewalk panel(s) to correct slope.

20207: Provide sidewalk access to pedestrian push button. Retain hand hole.

20209: Retain utility pole.

20208: Retain utility box.

20208: (Standard - 848.06)

20207: (Standard - 848.06)

20209: (Type 3)

20210

20205: (Type 2B)

20206

SR-1005 (Six Forks Rd)

Newton Rd

20205: Retain utility pole. Retain sign assembly. Retain signal cabinet.

20206 & 20210: Replacement sidewalk and curb and gutter will be paid under separate line items.

17

20291: Realign ramp to direct across driveway. Remove and replace concrete sidewalk panel(s) to correct slope and realign sidewalk. Retain telecom utilities.

20290: Remove and replace damaged curb and gutter. Replacement curb and gutter will be paid under a separate line item.

20291: (Type 1 Modified)

20227: (Type 1B)

Celebration Shopping Center (7311 Six Forks Rd) McDonalds Entrance

20290

20292: (Type 1C)

Office Building (7318 Six Forks Rd)

20226: (Type 1 Modified)

20226: Retain utility box.

20227: Modify for grass strip. Adjust water valve. Remove and replace concrete sidewalk panel(s) to correct slope.

SR-1005 (Six Forks Rd)

18

20229: Contractor to fill along sides of curb ramp to tie to existing ground.

20229: (Type 1 Modified)

Office Building (7340 Six Forks Rd)

20228: (Type 1 Modified)

SR-1005 (Six Forks Rd)

19

20288: Remove asphalt from gutter pan. Do not replace ramp with sidewalk. Remove excess concrete sidewalk panel(s). Retain catch basins and stop sign. Replacement curb and gutter will be paid under a separate line item.

20287: Remove adjacent curb cut and replace with curb and gutter.

20230 & 20233: Modify for grass strip.

20233: (Type 1C)

20287: (Type 1 Modified)

20232: (Type 1 Modified)

20231: (Type 1 Modified)

20230: (Type 1C)

20288

20289: (Type 1 Modified)

20289: Realign ramp across driveway.

20231: Remove and replace damaged curb and gutter.

20231, 20287, & 20233: Remove and replace concrete sidewalk panel(s) to correct slope.

SR-1005 (Six Forks Rd)

Peachtree Market (7420 Six Forks Rd) Main Entrance

20

20284: Modify ramp opening to accommodate both crosswalks. Retain access to pedestrian push button. Restripe existing crosswalk with high-viz striping on West leg of intersection from curb ramp 20284 to curb ramp 20286.

20235: Retain sign assembly. Restripe existing crosswalk with high-viz striping on South leg of intersection from curb ramp 20235 to 20286.

20237: Restripe existing crosswalk with high-viz striping on North leg of intersection from curb ramp 20237 to curb ramp 20284.

20285: Remove and replace damaged curb and gutter.

20284: (Standard - 848.06)

20283

20237: (Type 3 Modified)

20236: (Type 3 Modified)

20234: (Type 3 Modified)

20286: (Standard - 848.06)

20235: (Type 3 Modified)

Note: Quantities for high-viz crosswalk restriping are included elsewhere in the plans.

20283 & 20285: Replacement sidewalk and curb and gutter will be paid under separate line items.

20235, 20236, & 20286: Remove and replace concrete sidewalk panel(s) to correct slope.

20286: Shift ramp and modify opening to accommodate both crosswalks.

20234, 20235, 20237, & 20284: Retain access to pedestrian push button.

SR-1005 (Six Forks Rd)

Sawmill Rd

Mourning Dove Rd

21

20282: Remove and replace damaged curb and gutter.

20281: (Type 1 Modified)

Wiggs Family Dentistry (7509 Six Forks Rd)

20282: (Type 1 Modified)

SR-1005 (Six Forks Rd)

22

**Curb Ramps To Be Repaired**

- Retrofit
- Remove and Replace
- New Curb Ramp
- Remove Ramp
- Other

▭ Municipal Boundary


▭ NCHPO Historic Boundary (NR and LHD)

**Central**

**Project Number: 2025CPT.05.10.20921.1**

**Six Forks Rd**

**From SR 1829 To SR 2015**

 NORTH CAROLINA DEPARTMENT OF TRANSPORTATION DIVISION 5

Source: NV5 Engineers and Consultants Inc., ESRI, NC OneMap, NCDOT, NCHPO

20242: Modify for grass strip. Remove and replace concrete sidewalk panel(s) to correct slope. Remove and replace damaged curb and gutter.  
20240 & 20242: Remove and replace concrete sidewalk panel(s) to correct slope.

20242: (Type 1C)  
20241: (Type 1 Modified)  
20240: (Type 1 Modified)  
20238: (Type 1 Modified)  
20239: (Type 1 Modified)

Office Building (7500 Six Forks Rd)

SR-1005 (Six Forks Rd)

20238: Realign curb ramp to direct pedestrians across the driveway.  
20239: Replace ramp with concrete sidewalk. Remove and replace concrete sidewalk panel(s) to correct slope and realign sidewalk. Replacement sidewalk and curb and gutter will be paid under separate line items.

**23**

20279 & 20280: Modify for grass strip.

20279: (Type 1C)  
20280: (Type 1C)

La Petite Academy (7601 Six Forks Rd)

SR-1005 (Six Forks Rd)

20244: (Type 1 Modified)  
20243: (Type 1 Modified)

Coldwell Banker Advantage (7610 Six Forks Rd)

20273: (Type 1C)  
20274: (Type 1 Modified)  
20275: (Type 1 Modified)

Horizon II (7701 Six Forks Rd)

SR-1005 (Six Forks Rd)

20276: (Type 1C)  
20277: (Type 1B)  
20278: (Type 1C)

Renaissance Funeral Home (7615 Six Forks Rd)

20274 & 20275: Retain landscaping. Retain "no left turn" sign.  
20273, 20276, & 20278: Modify for grass strip.

20273: Remove and replace concrete sidewalk panel(s) to correct slope.

**24**

20276 & 20277: Combine landings. Construct non-walkable surface behind back of curb along six forks road.

20273: (Type 1C)  
20274: (Type 1 Modified)  
20275: (Type 1 Modified)

Horizon II (7701 Six Forks Rd)

SR-1005 (Six Forks Rd)

20276: (Type 1C)  
20277: (Type 1B)  
20278: (Type 1C)

Renaissance Funeral Home (7615 Six Forks Rd)

20274 & 20275: Retain landscaping. Retain "no left turn" sign.  
20273, 20276, & 20278: Modify for grass strip.

20273: Remove and replace concrete sidewalk panel(s) to correct slope.

**25**

20248: Modify for grass strip. Remove and replace concrete sidewalk panel(s) to correct slope. Remove and replace damaged curb and gutter.  
20245, 20247, & 20272: Replacement sidewalk and or replacement curb and gutter will be paid under separate line items.  
20247: Retain stop sign.

20248: (Type 1C)  
20247  
20245  
20246: (Type 1D)

Crown Oaks Dr

SR-1005 (Six Forks Rd)

20246: Realign ramp to direct across Crown Oaks Drive. Remove and replace concrete sidewalk panel(s) to realign sidewalk. Retain sign assembly.

**26**

20269 & 20271: Realign curb ramp to direct across Horizon Drive. Remove and replace concrete sidewalk panel(s) to realign sidewalk and correct slope.  
20269: Retain sign assembly.  
20270: Retain stop sign.

20269: (Type 1 Modified)  
20268  
20270  
20271: (Type 1D)

SR-1005 (Six Forks Rd)

Horizon Dr

20268 & 20270: Replacement sidewalk and or replacement curb and gutter will be paid under separate line items.

**27**

20250: Remove and replace concrete sidewalk panel(s) to correct slope. Retain speed limit sign.

20252: (Type 1C)  
20251: (Type 1 Modified)  
20250: (Type 1 Modified)  
20249: (Type 1C)

Office (7718 Six Forks Rd)  
Office (7706 Six Forks Rd)

SR-1005 (Six Forks Rd)

20249 & 20252: Modify for grass strip.  
20250 & 20251: Retain speed limit sign.

**28**

20266 & 20267: Modify for grass strip. Remove and replace concrete sidewalk panel(s) to correct slope.

20254: (Type 1 Modified)  
20253: (Type 1 Modified)  
20267: (Type 1C)

Horizon 1 Office Park (7721 Six Forks Rd)

SR-1005 (Six Forks Rd)

20266: (Type 1C)

Cheek-Hill Orthodontics (7800 Six Forks Rd)

20254: Remove and replace concrete sidewalk panel(s) to correct slope. Retain utility box.

**29**

20262 & 20265: Replacement curb and gutter will be paid under separate line items.  
20256 & 20263: Remove and replace concrete sidewalk panel(s) to correct slope / realign sidewalk.  
20265: Retain sign assembly.

20262  
20263: (Type 1 Modified)  
20265  
20264: (Type 1D)  
20256: (Type 1 Modified)  
20255: (Type 1 Modified)

Yorkchester Way  
SR-1005 (Six Forks Rd)

20256: Remove and replace damaged curb and gutter.  
20264: Direct ramp across Yorkchester Way. Retain catch basin.  
20263: Realign ramp to direct across Yorkchester Way. Retain hydrant.

**30**

20258, 20260, & 20261: Replacement sidewalk and curb and gutter will be paid under separate line items.  
20258: Remove and replace concrete sidewalk panel(s) to realign sidewalk.  
20259: Remove adjacent curb cut and replace with curb and gutter.  
20257: Realign curb ramp to direct pedestrians in front of median. Remove excess concrete sidewalk panel.

20259: (Type 1 Modified)  
20260  
20261  
20257: (Type 1 Modified)  
20258

Farrington Dr  
SR-1005 (Six Forks Rd)

**31**

20708 & 20710: Remove and replace concrete sidewalk panel(s) to correct slope. Align curb ramp to adjacent ramp across Renwick Court.  
20707, 20709, & 26084: Replacement curb and gutter will be paid under separate line items.  
26083 & 26084: Retain existing sidewalk within ramp limits.  
26083: Remove and replace damaged and sunken sidewalk panels beside ramp. Replacement sidewalk and curb and gutter will be paid under separate line items.

20710: (Type 1 Modified)  
20709  
20707  
20708: (Type 1 Modified)  
26084  
26083

SR-1005 (Six Forks Rd)  
Renwick Ct

**32**

20693: Retain sign assembly. Remove and replace concrete sidewalk panel(s) to realign sidewalk and correct slope.  
20672: Remove excess concrete sidewalk.

20693: (Type 1D)  
20672: (Type 4B)  
20694: (Type 1C)  
20671: (Type 1 Modified)

Nouveau Ave  
SR-1005 (Six Forks Rd)  
Talisman Way

20671: Realign curb ramp to existing crosswalk.  
20694: Modify for grass strip. Retain landscaping. Remove and replace concrete sidewalk panel(s) to correct slope.

**33**

20691: Remove and replace concrete sidewalk panel(s) to correct slope. Relocate sign assembly.

20676  
20675  
20674  
20673

SR-1005 (Six Forks Rd)  
Crocker Dr

20692: Modify for grass strip. Remove and replace concrete sidewalk panel(s) to correct slope.

**34**

20691: Remove and replace concrete sidewalk panel(s) to correct slope. Relocate sign assembly.

20691: (Type 1B)  
20692: (Type 1C)

Waterford Park Ln  
SR-1005 (Six Forks Rd)  
Featherstone Dr

20692: Modify for grass strip. Remove and replace concrete sidewalk panel(s) to correct slope.

**35**

20689 & 20690: Modify for grass strip.

20689: (Type 1C)  
20690: (Type 1C)

SR-1005 (Six Forks Rd)

Six Forks Office Park (8307 Six Forks Rd)


**36**

**Curb Ramps To Be Repaired**

- Retrofit
- Remove and Replace
- New Curb Ramp
- Remove Ramp
- Other


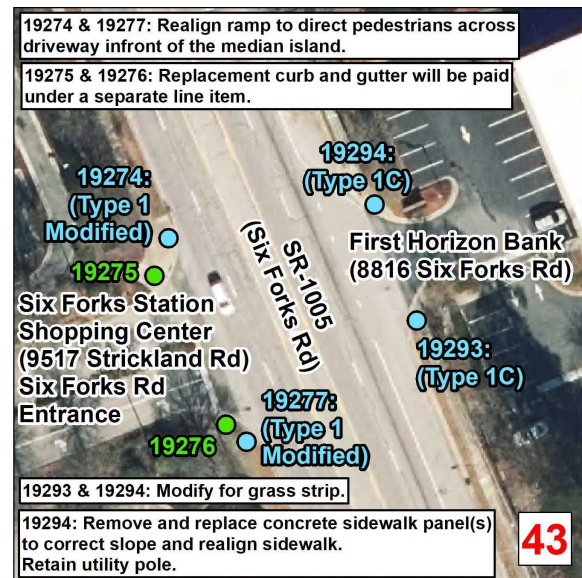
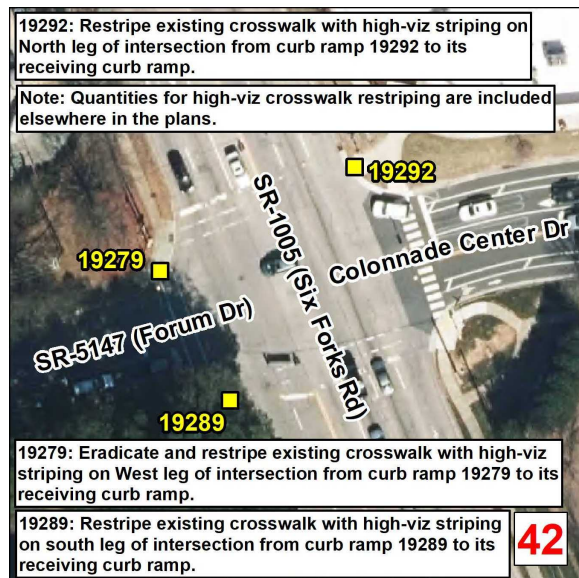
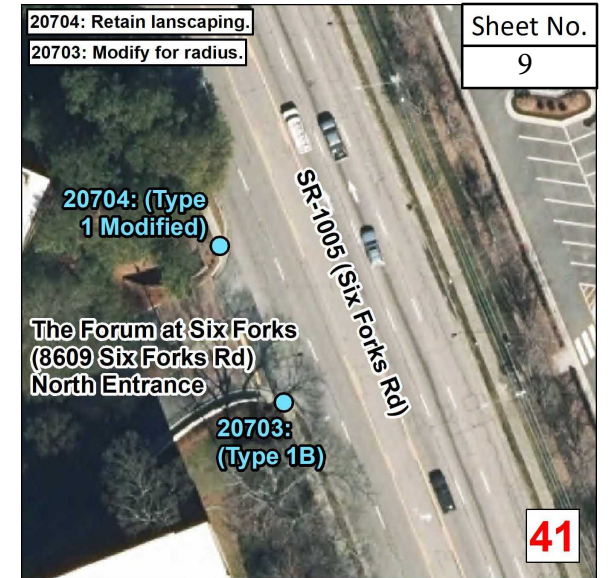
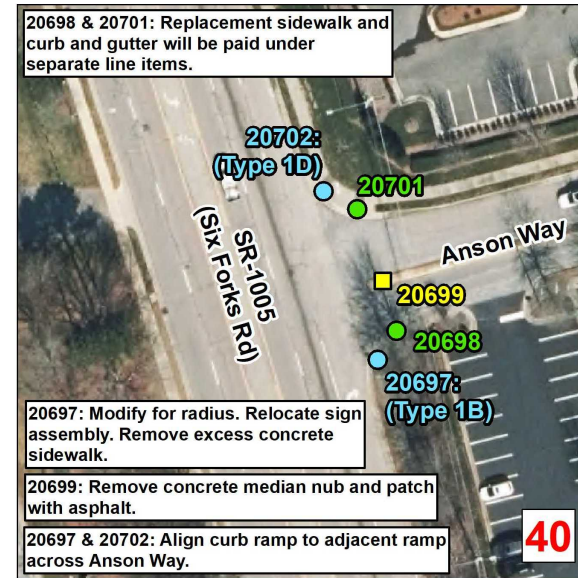
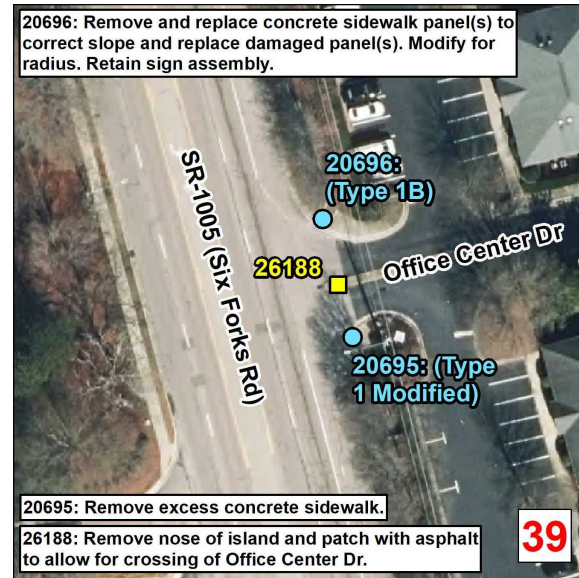
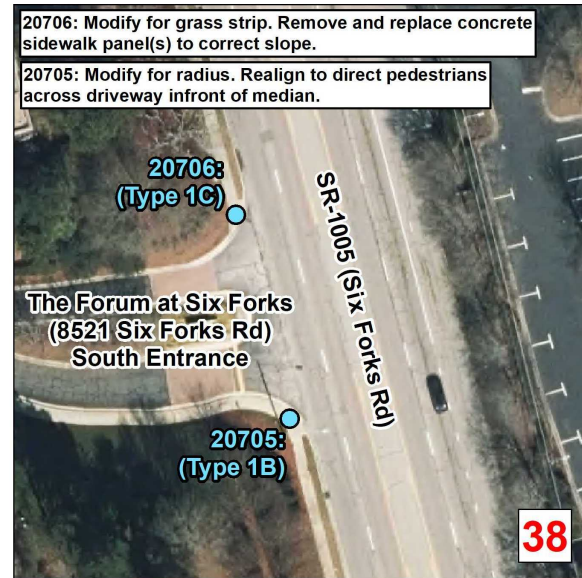
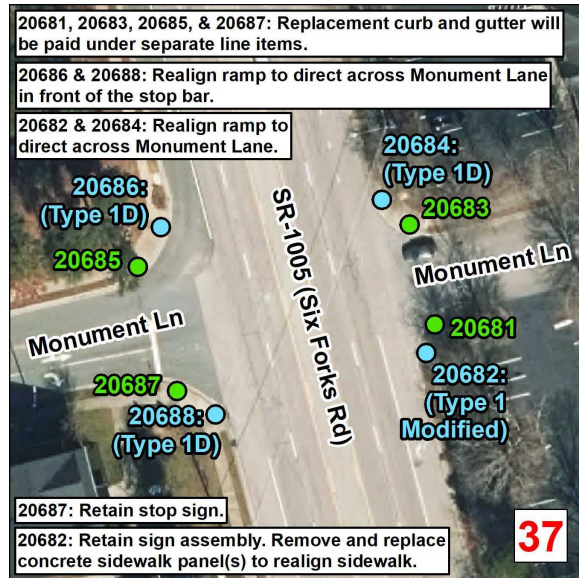
▭ Municipal Boundary  
▭ NCHPO Historic Boundary (NR and LHD)

**Central**  
Project Number: 2025CPT.05.10.20921.1  
Six Forks Rd  
From SR 1829 To SR 2015

 NORTH CAROLINA DEPARTMENT OF TRANSPORTATION  
DIVISION 5

Source: NV5 Engineers and Consultants Inc., ESRI, NC OneMap, NCDOT, NCHPO





**Curb Ramps To Be Repaired**

- Retrofit
- Remove and Replace
- New Curb Ramp
- Remove Ramp
- Other

Municipal Boundary

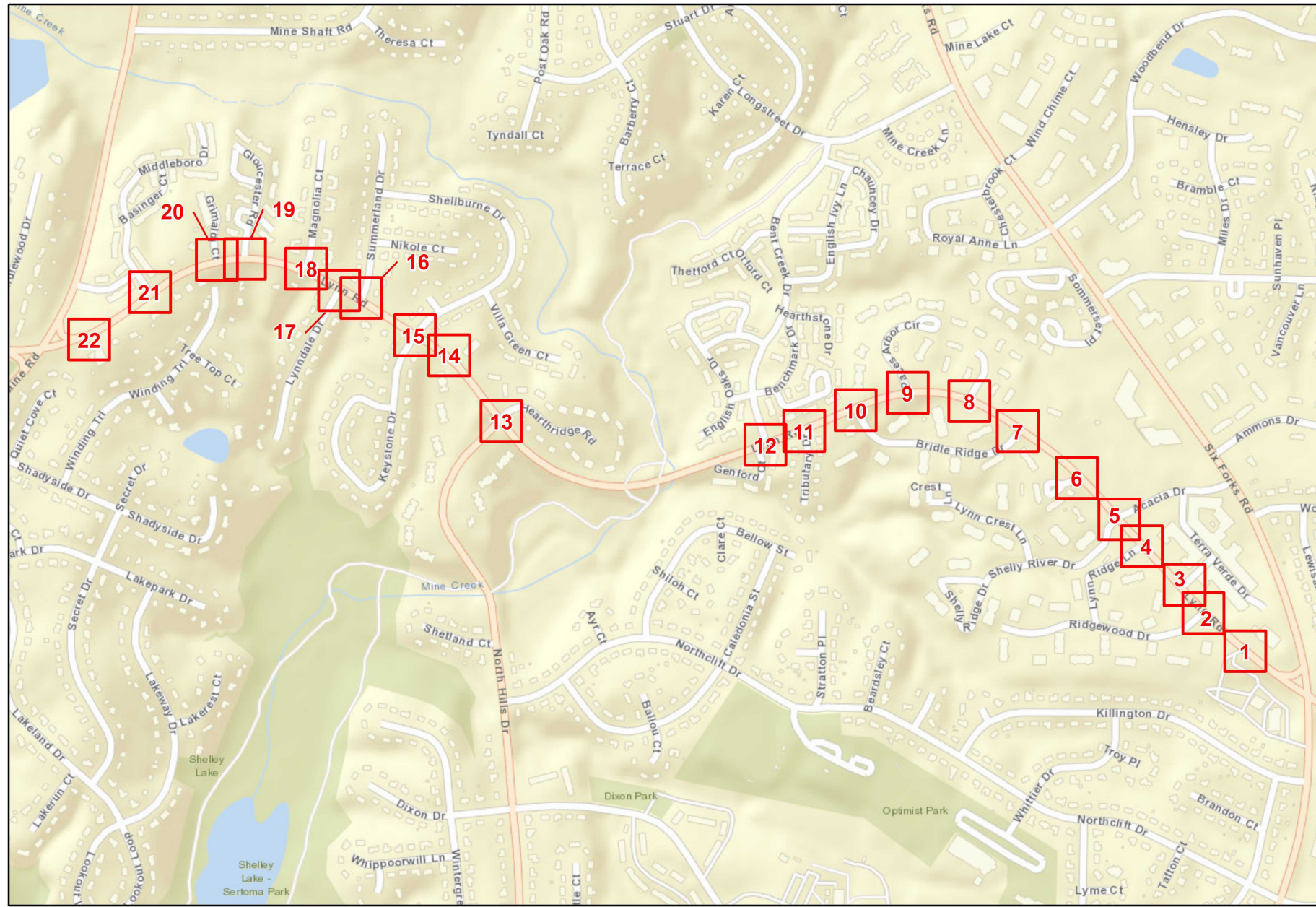
NCHPO Historic Boundary (NR and LHD)

**Central**  
Project Number: 2025CPT.05.10.20921.1

**Six Forks Rd**  
From SR 1829 To SR 2015

NORTH CAROLINA DEPARTMENT OF TRANSPORTATION  
DIVISION 5

Source: NV5 Engineers and Consultants Inc., ESRI, NC OneMap, NCDOT, NCHPO



6885, 6895, 6903 & 6907: Modify for grass strip.  
6885, 6895 & 6903: Remove and replace concrete sidewalk panel(s) to correct slope.  
6885: Retain utility box.

6907: (Type 1C) Real Estate Office (100 Lynn Rd) Lynn Rd Entrance  
6895: (Type 1C)  
6903: (Type 1C)  
6885: (Type 1C) Summer Classics (6125 Six Forks Rd)

SR-2015 (Lynn Rd)

1

6906: Remove curb ramp and patch with 15SY of asphalt. Replacement asphalt and curb and gutter will be paid under separate line items.  
6901 & 6905: Replacement curb and gutter will be paid under a separate line item.

6901  
6904: (Type 1 Modified)  
6902: (Type 1 Modified)  
6905

SR-2015 (Lynn Rd)  
Ridgewood Dr

6902: Remove and replace concrete sidewalk panel(s) to correct slope and realign sidewalk. Do not disturb landscaping.  
6904: Remove and replace damaged curb and gutter. Retain landscaping.

2

6898 & 6899: Modify for grass strip. Retain landscaping.

6899: (Type 1C)  
6898: (Type 1C)

SR-2015 (Lynn Rd)  
Maricha Ln

3

6897: Modify for grass strip. Realign ramp to direct pedestrians across Lynn Ridge Lane. Eradicate existing crosswalk and re-stripe to align with proposed ramp layout.  
6896: Remove curb ramp and replace with 12SY of asphalt.

6897: (Type 1C)  
6975  
6900: (Type 1 Modified)  
6976

SR-2015 (Lynn Rd)  
Lynnridge Ln

6900: Remove and replace concrete sidewalk panel(s) to correct slope.  
6896, 6975 & 6976: Replacement curb and gutter will be paid under a separate line item.

4

26190: Remove nose of island to provide a clear pedestrian path. Asphalt Concrete Base Course, Type B25.0C, is provided as a separate line item for use in the reconstruction of the island.  
6891 & 6894: Remove and replace concrete sidewalk panel(s) to correct slope. Retain landscaping.

6892: (Type 1C)  
6891: (Type 1C)  
26190  
6893: (Type 1D)  
6894: (Type 1C)

SR-2015 (Lynn Rd)  
Acacia Dr  
Shelly River Dr

6891 & 6892: Modify for grass strip.

5

6889: Modify for grass strip. Relocate sign assembly. Remove and replace concrete sidewalk panel(s) to correct slope.

6889: (Type 1C)  
6890: (Type 1C)

SR-2015 (Lynn Rd)  
Gadland Ct

6890: Modify for grass strip. Retain "private road" sign. Remove and replace concrete sidewalk panel(s) to correct slope.

6

6886: Modify for grass strip. Retain utility box. Relocate sign assembly. Retain landscaping.  
6888: Modify for grass strip.

6886: (Type 1C)  
6888: (Type 1C)

SR-2015 (Lynn Rd)  
Bridle Ridge Ln

7

6882: Modify for grass strip. Eradicate existing crosswalk and re-stripe to align with proposed ramp layout.

6882: (Type 1C)  
6883  
6884: (Type 1C)  
26080

SR-2015 (Lynn Rd)  
Olde Province Ct

6883: Retain stop sign. Replacement curb and gutter will be paid under a separate line item.  
6884: Modify for grass strip. Remove and replace sidewalk to correct slope.  
26080: Replacement sidewalk and curb and gutter will be paid under separate line items.

8

**Curb Ramps To Be Repaired**


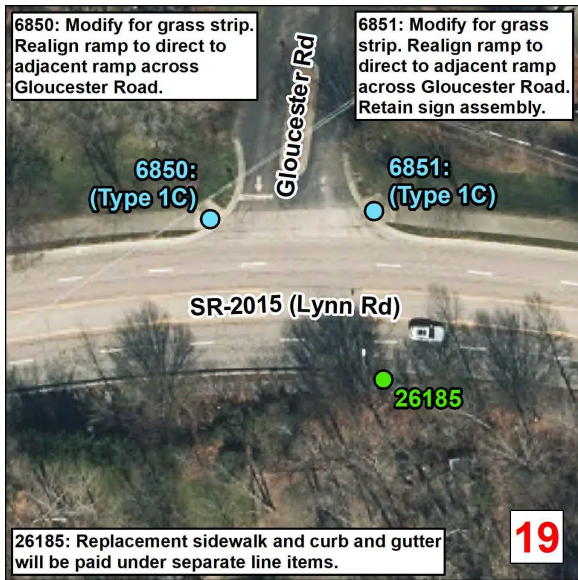
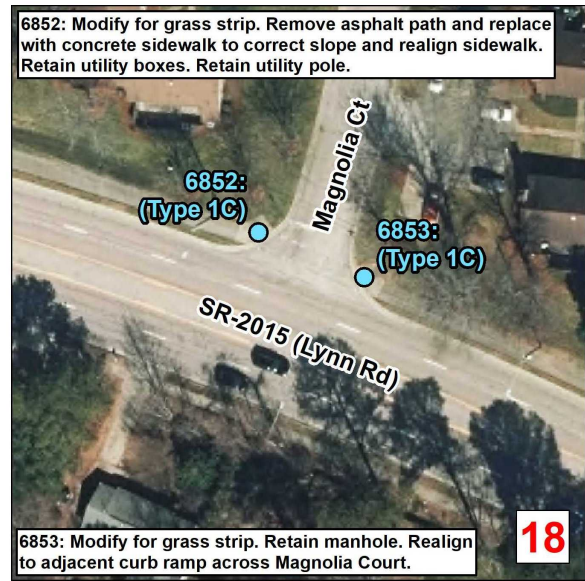
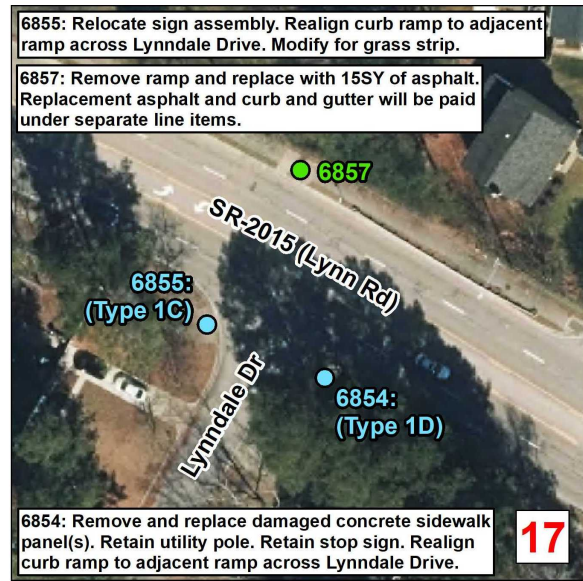
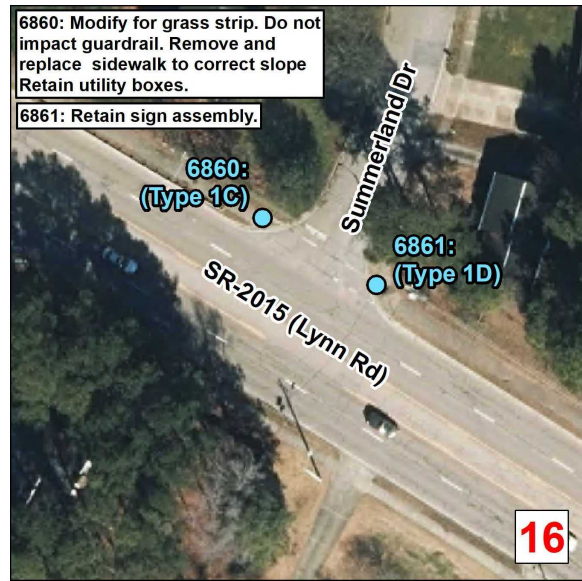
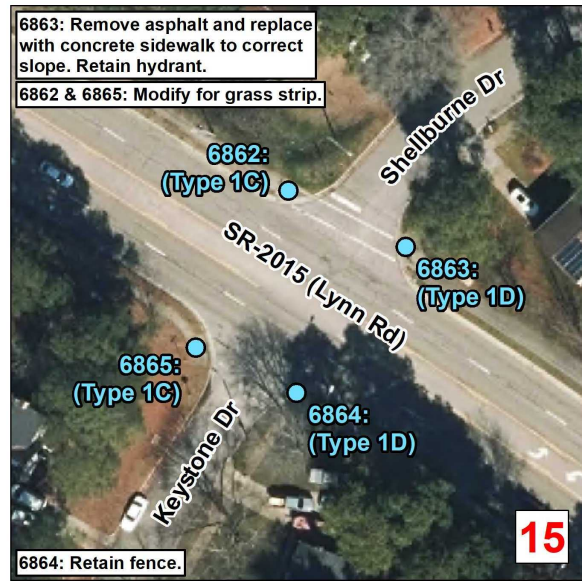
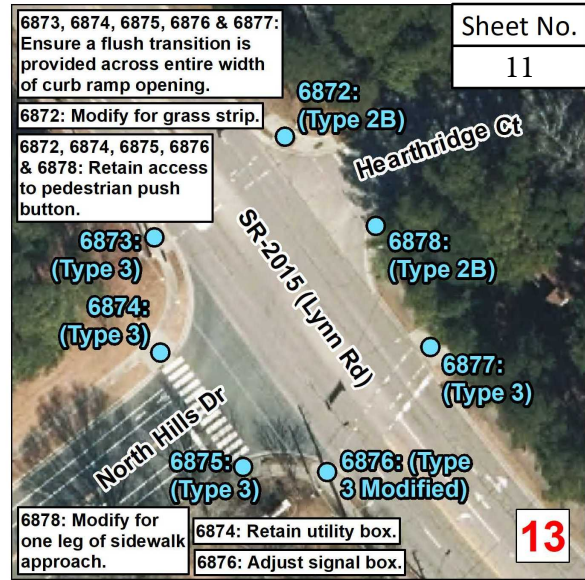
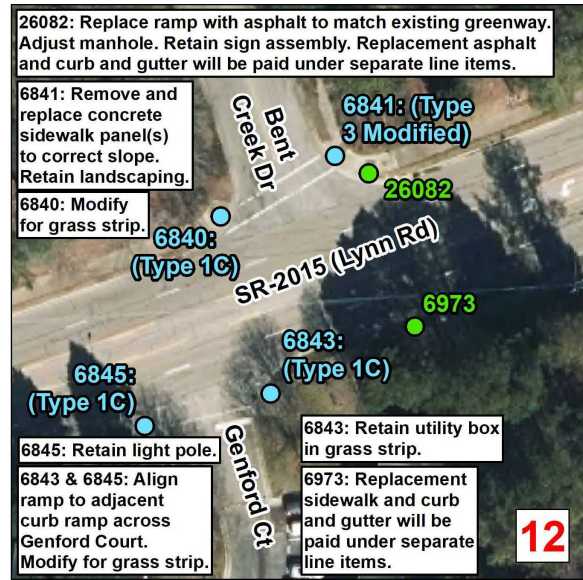
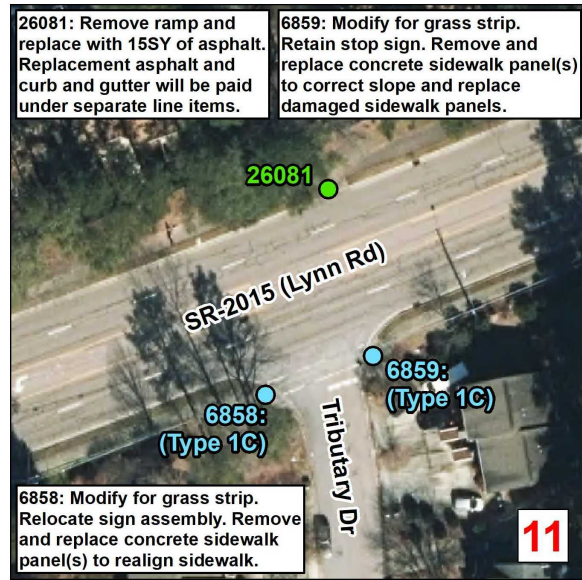
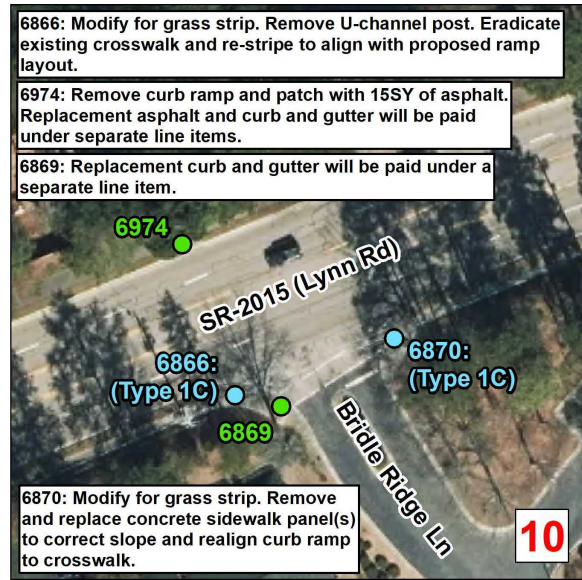
- Retrofit
- Remove and Replace
- New Curb Ramp
- Remove Ramp
- Other

□ Municipal Boundary  
□ NCHPO Historic Boundary (NR and LHD)

**Central**  
**Project Number: 2025CPT.05.10.20921.1**  
**Lynn Rd**  
**From SR 1820 To SR 1005**

NORTH CAROLINA DEPARTMENT OF TRANSPORTATION  
DIVISION 5

Source: NV5 Engineers and Consultants Inc., ESRI, NC OneMap, NCDOT, NCHPO



**Curb Ramps To Be Repaired**

- Retrofit
- Remove and Replace
- New Curb Ramp
- Remove Ramp
- Other

▭ Municipal Boundary  
▭ NCHPO Historic Boundary (NR and LHD)

**Central**  
**Project Number: 2025CPT.05.10.20921.1**  
**Lynn Rd**  
**From SR 1820 To SR 1005**

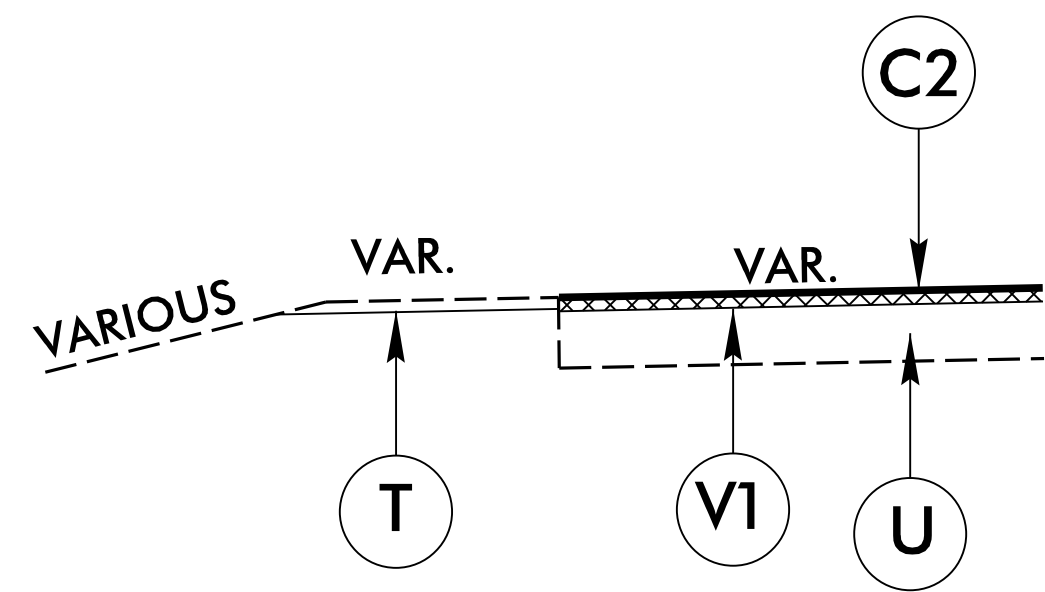
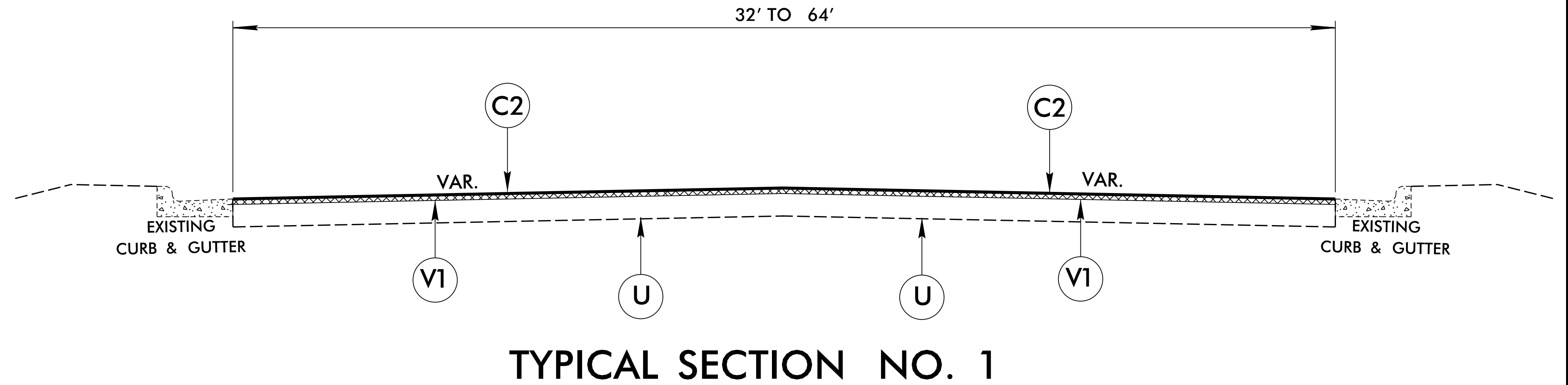
NORTH CAROLINA DEPARTMENT OF TRANSPORTATION  
DIVISION 5

Source: NV5 Engineers and Consultants Inc., ESRI, NC OneMap, NCDOT, NCHPO

B.17/99

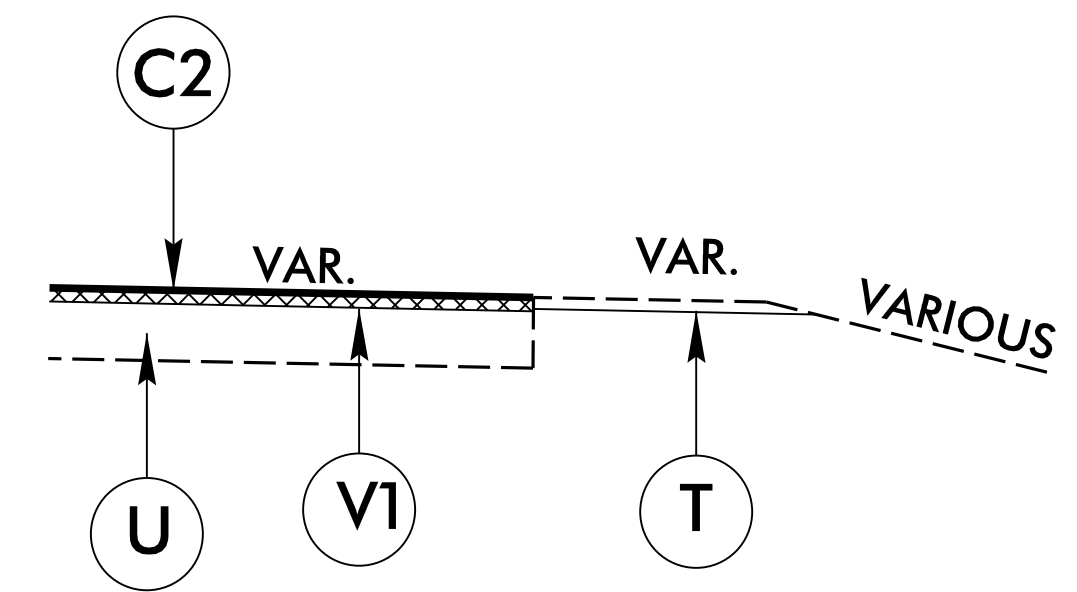
PAVEMENT SCHEDULE	
C1	PROP. APPROX. 1¼" ASPHALT CONCRETE SURFACE COURSE, TYPE S9.5B, AT AN AVERAGE RATE OF 137.5 LBS. PER SQ. YD.
C2	PROP. APPROX. 1½" ASPHALT CONCRETE SURFACE COURSE, TYPE S9.5B, AT AN AVERAGE RATE OF 165 LBS. PER SQ. YD.
C3	PROP. APPROX. 1½" ASPHALT CONCRETE SURFACE COURSE, TYPE S9.5C, AT AN AVERAGE RATE OF 168 LBS. PER SQ. YD.
V1	MILLING OF EXISTING ASPHALT PAVEMENT AT DEPTH OF 1½"
V2	MILLING OF EXISTING ASPHALT PAVEMENT, 0" TO 1½"
T	SHOULDER RECONSTRUCTION
U	EXISTING PAVEMENT

PROJECT REFERENCE NO.	SHEET NO.
2025CPT.05.10.2092.11	12



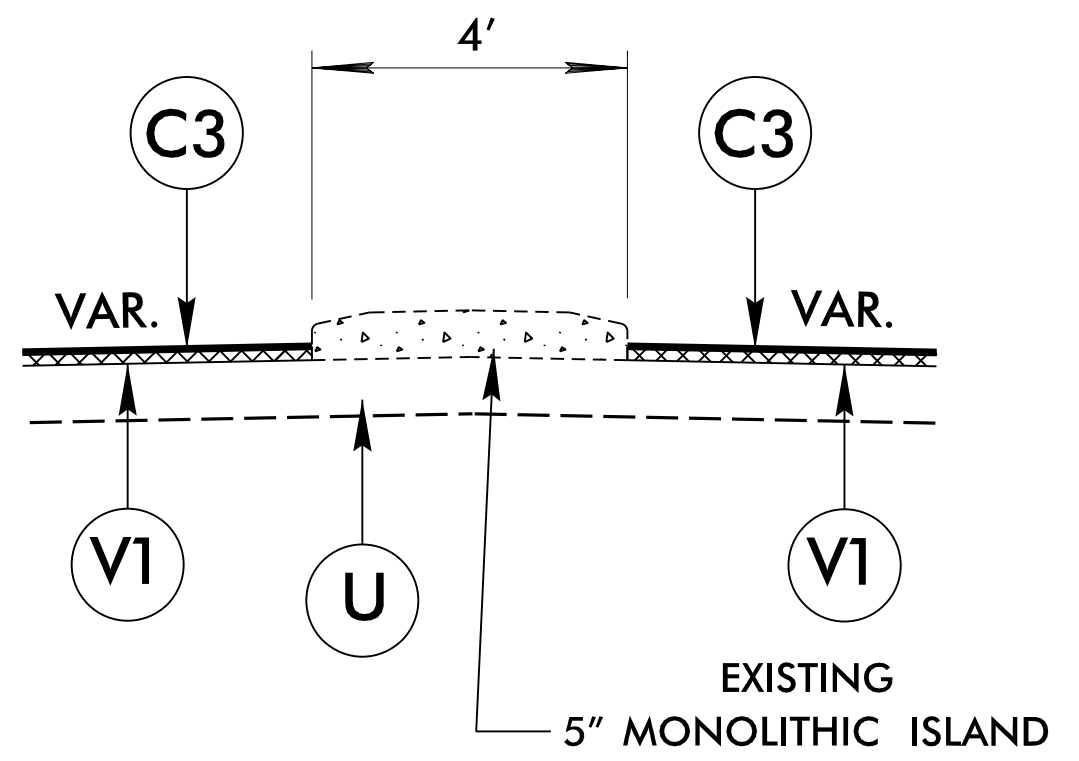
USE IN CONJUNCTION WITH TYPICAL SECTION NO. 1

MAP 3 – PINECREST RD  
SHOULDER SECTION – 3,497' +/-



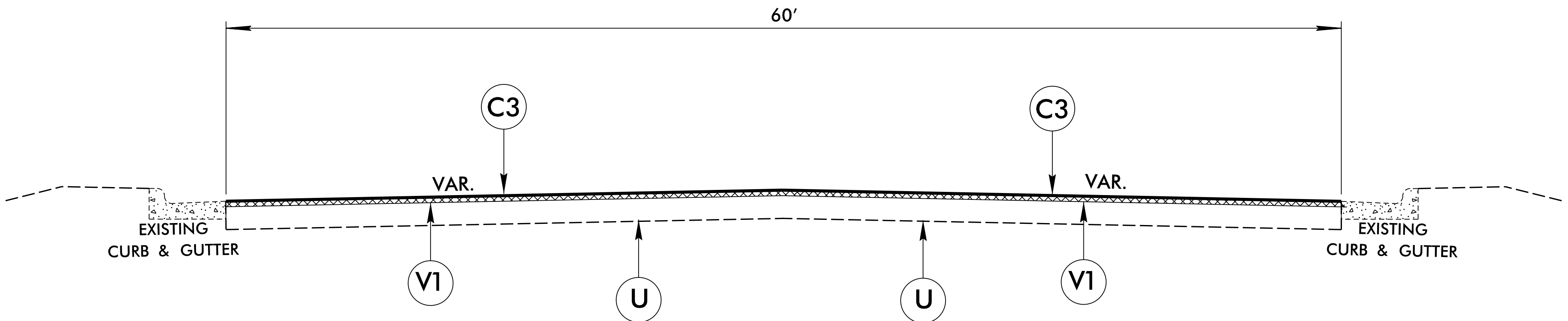
USE IN CONJUNCTION WITH TYPICAL SECTION NO. 1

MAP 3 – PINECREST RD  
SHOULDER SECTION – 3,960' +/-



USE IN CONJUNCTION WITH TYPICAL SECTION NO. 2

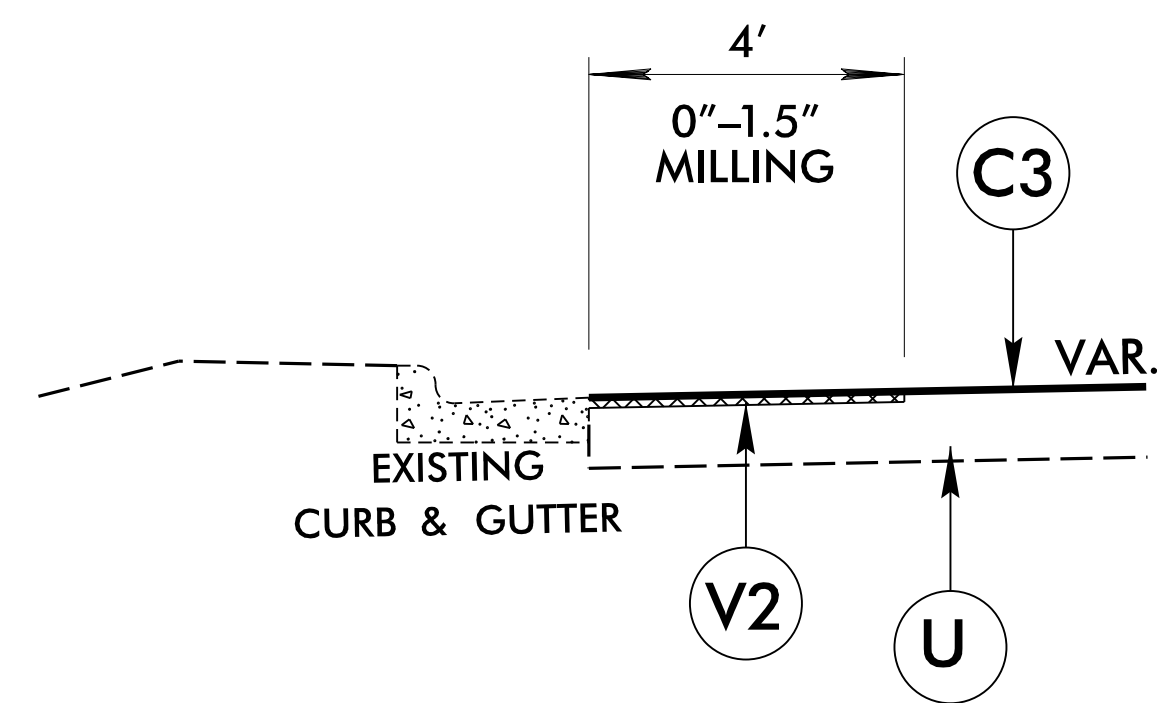
MAP 4 – LYNN RD  
5" MONOLITHIC ISLAND – 104' +/-



8/17/99

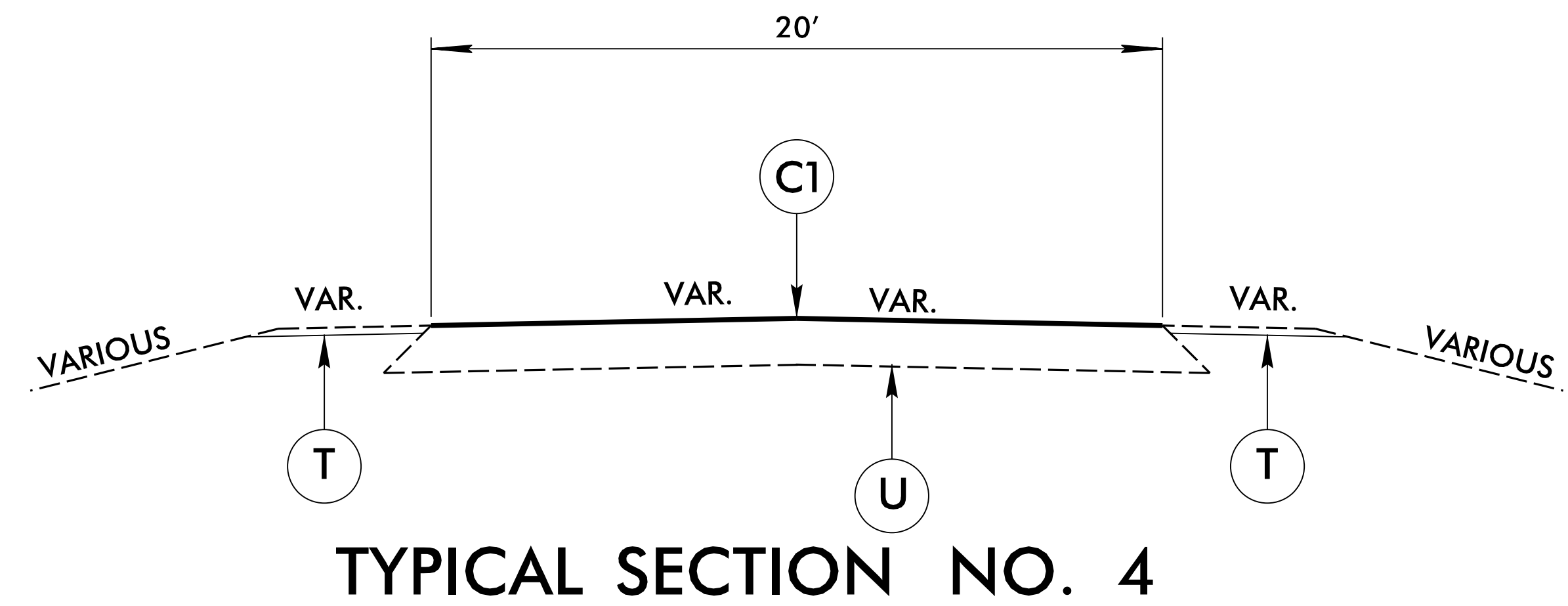
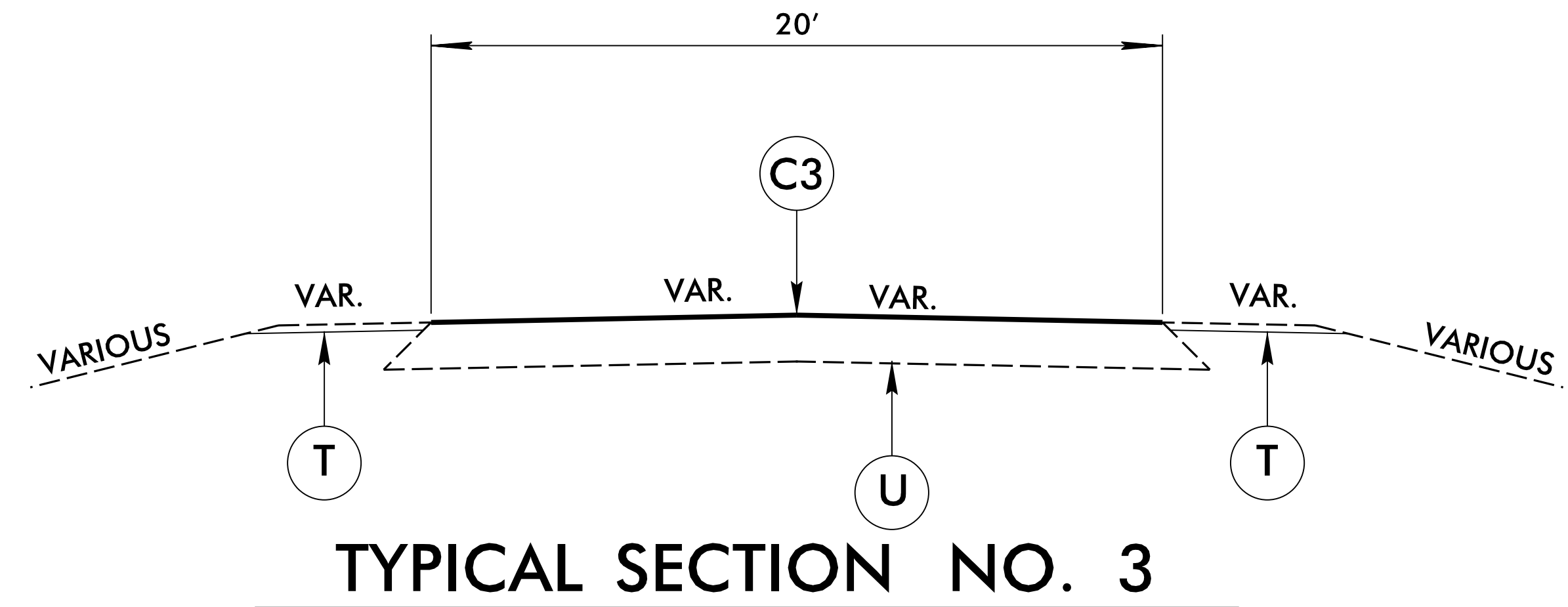
PAVEMENT SCHEDULE	
C1	PROP. APPROX. 1¼" ASPHALT CONCRETE SURFACE COURSE, TYPE S9.5B, AT AN AVERAGE RATE OF 137.5 LBS. PER SQ. YD.
C2	PROP. APPROX. 1½" ASPHALT CONCRETE SURFACE COURSE, TYPE S9.5B, AT AN AVERAGE RATE OF 165 LBS. PER SQ. YD.
C3	PROP. APPROX. 1½" ASPHALT CONCRETE SURFACE COURSE, TYPE S9.5C, AT AN AVERAGE RATE OF 168 LBS. PER SQ. YD.
V1	MILLING OF EXISTING ASPHALT PAVEMENT AT DEPTH OF 1½"
V2	MILLING OF EXISTING ASPHALT PAVEMENT, 0" TO 1½"
T	SHOULDER RECONSTRUCTION
U	EXISTING PAVEMENT

PROJECT REFERENCE NO.	SHEET NO.
2025CPT.05/10.2092/1	13



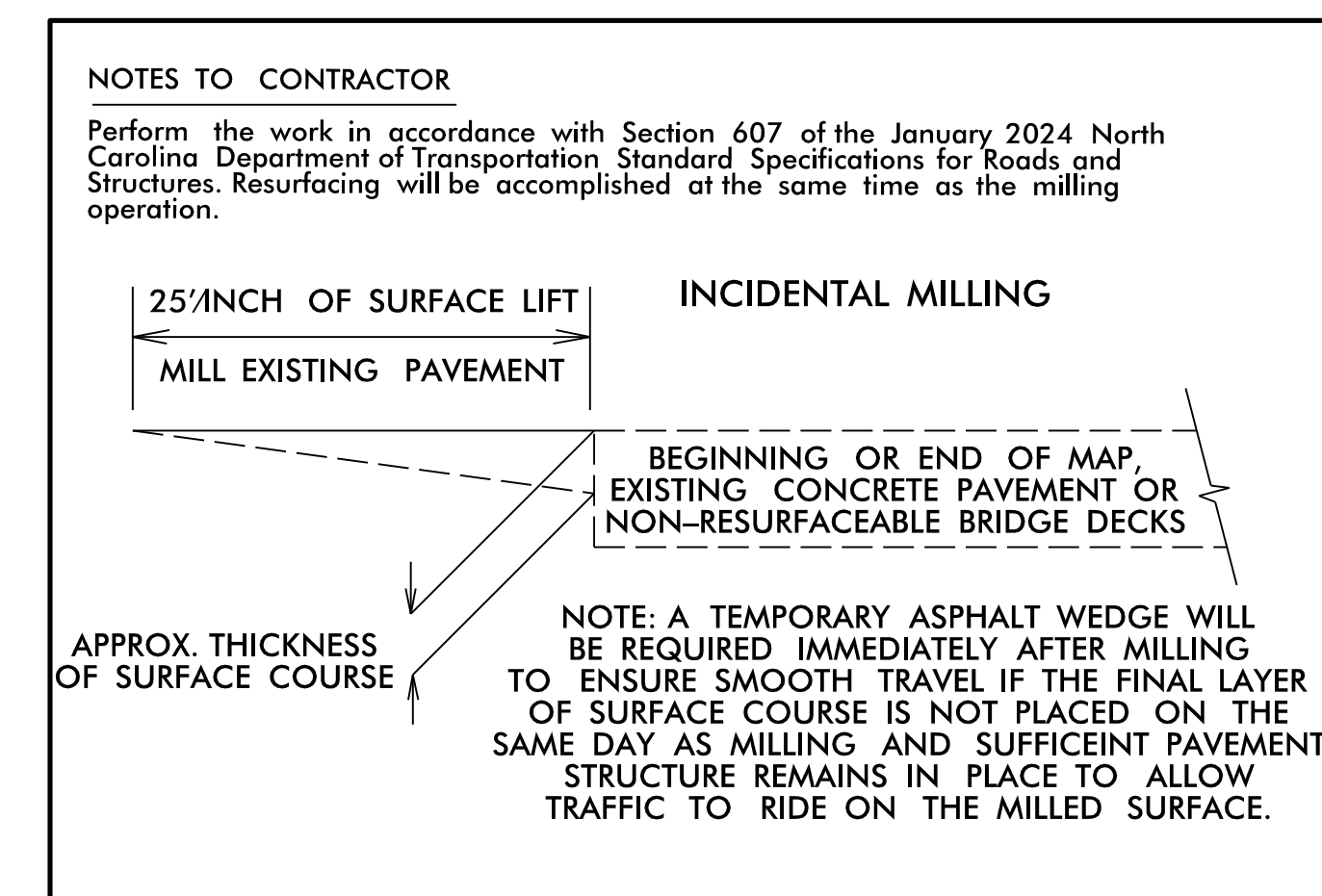
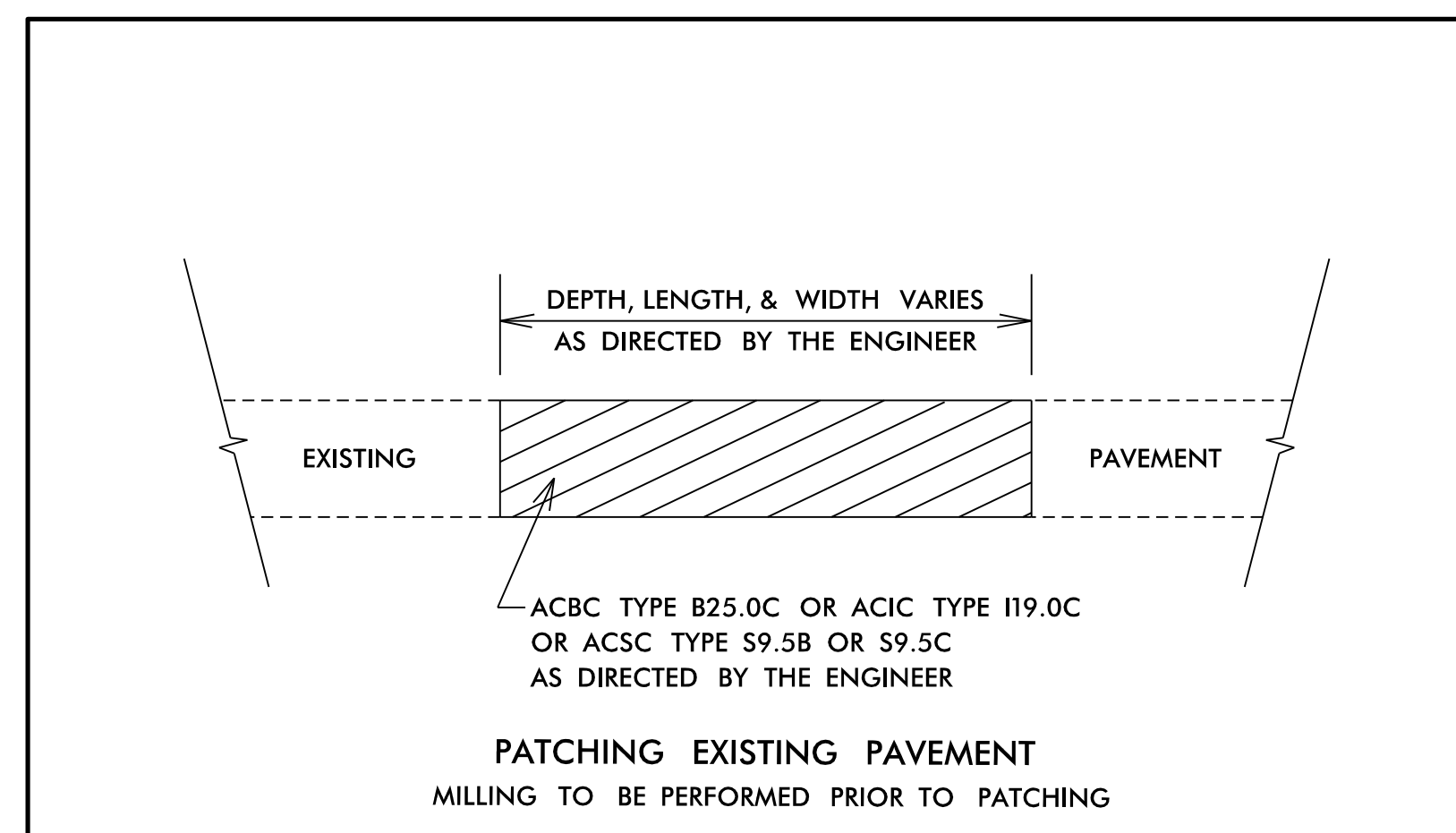
USE IN CONJUNCTION WITH TYPICAL SECTION NO. 3

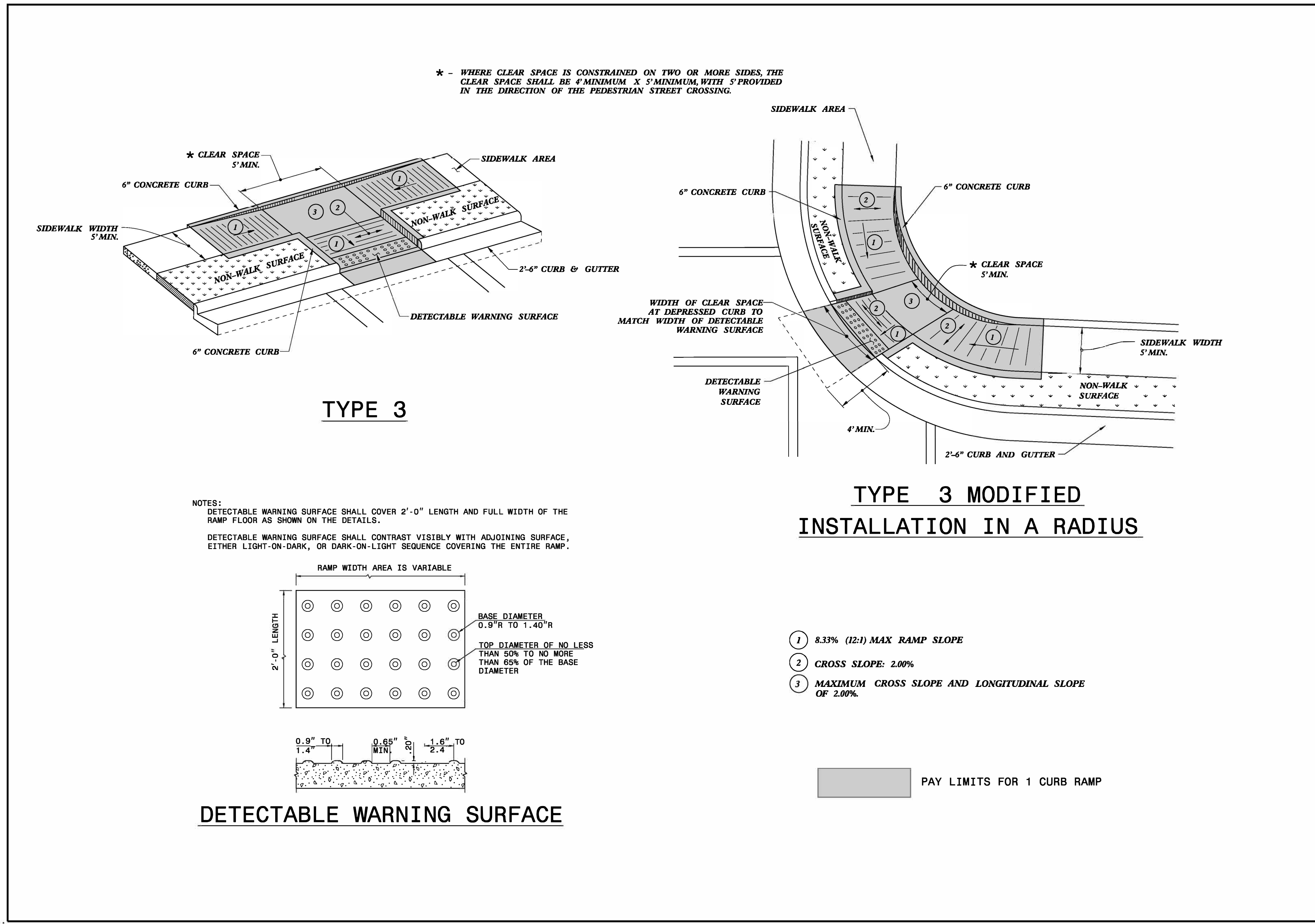
MAP 2 SIX FORKS RD  
CURB AND GUTTER SECTION - 170' +/-



### NOTES

ALL UNPAVED S.R. ROADS TO BE RESURFACED 50' FROM EDGE OF PAVEMENT OF MAIN PROJECT.  
 ALL PAVED S.R. ROADS TO BE RESURFACED TO THE ENDS OF THE RADII, OR AS DIRECTED BY THE ENGINEER.  
 EDGES, PAVEMENT WIDENING, INTERSECTIONS AND BRIDGE FLARES ARE INCLUDED IN THE TABLE OF QUANTITIES.  
 BRIDGES TO BE RESURFACED AT LOCATIONS AND TO DEPTH AS DIRECTED BY THE ENGINEER.





STATE OF NORTH CAROLINA  
DEPT. OF TRANSPORTATION  
DIVISION OF HIGHWAYS  
RALEIGH, N.C.

ROADWAY STANDARD DRAWING FOR  
**CURB RAMP**  
PARALLEL RAMP

SHEET 9 OF 13  
**848D06**



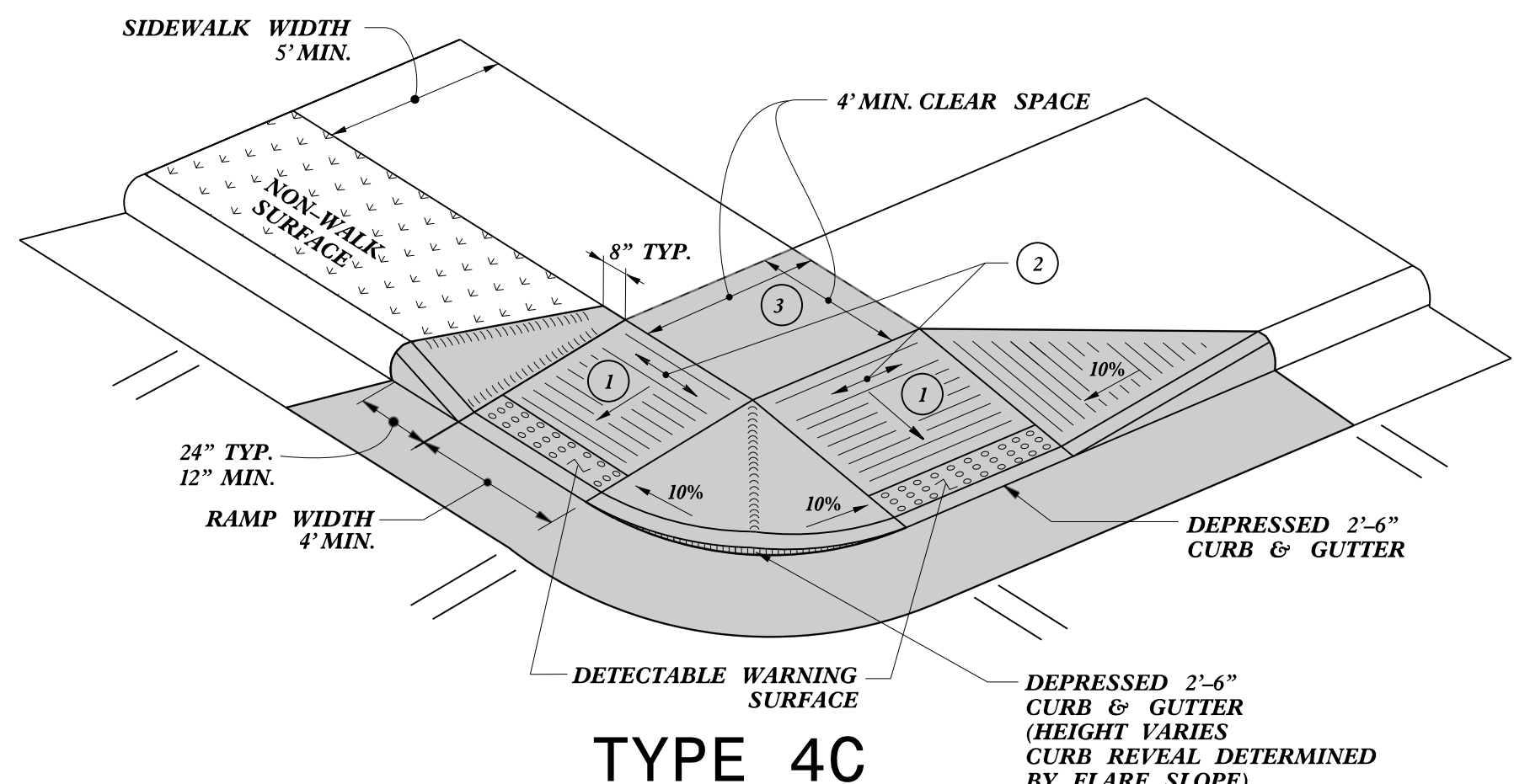
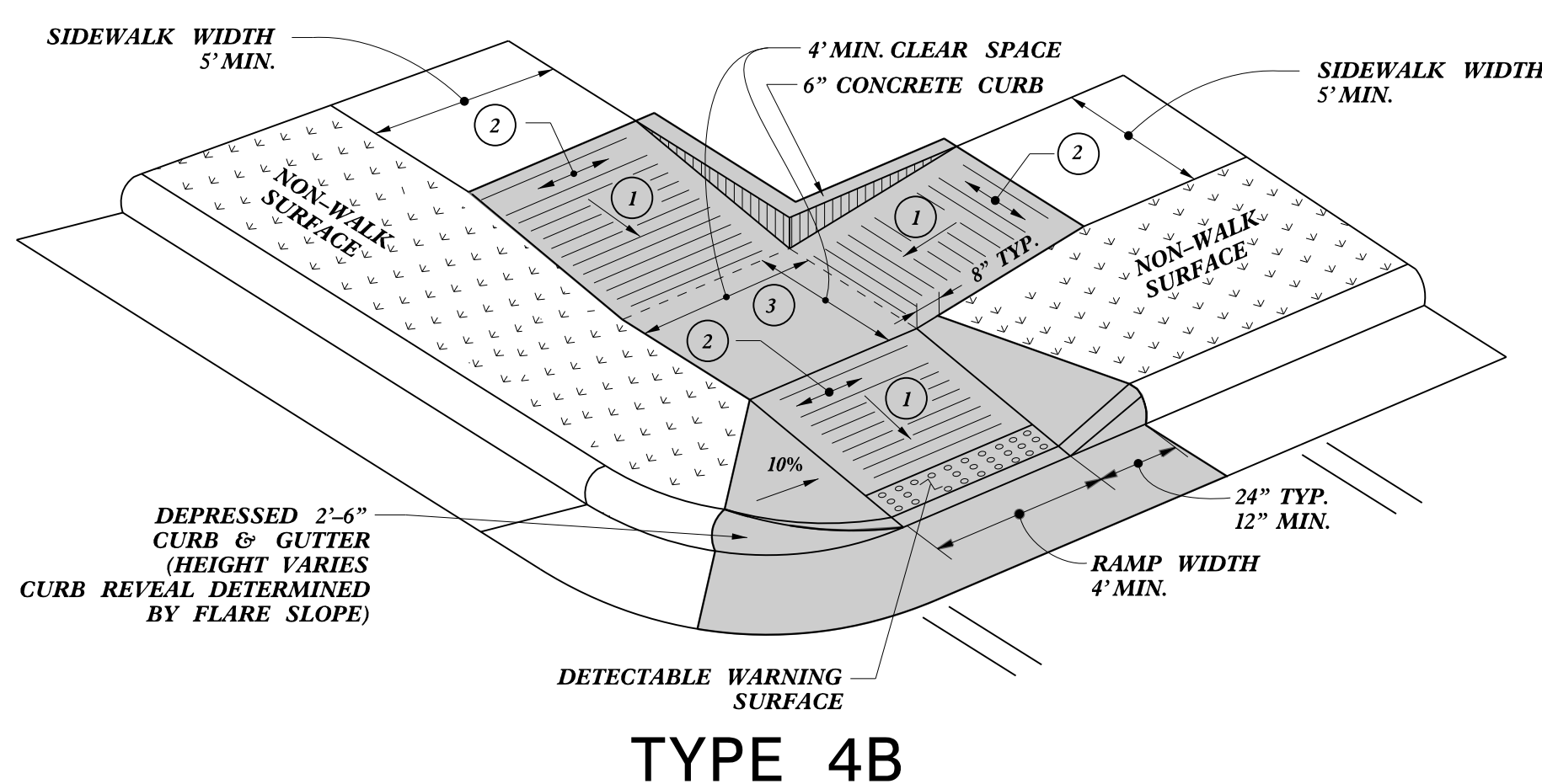
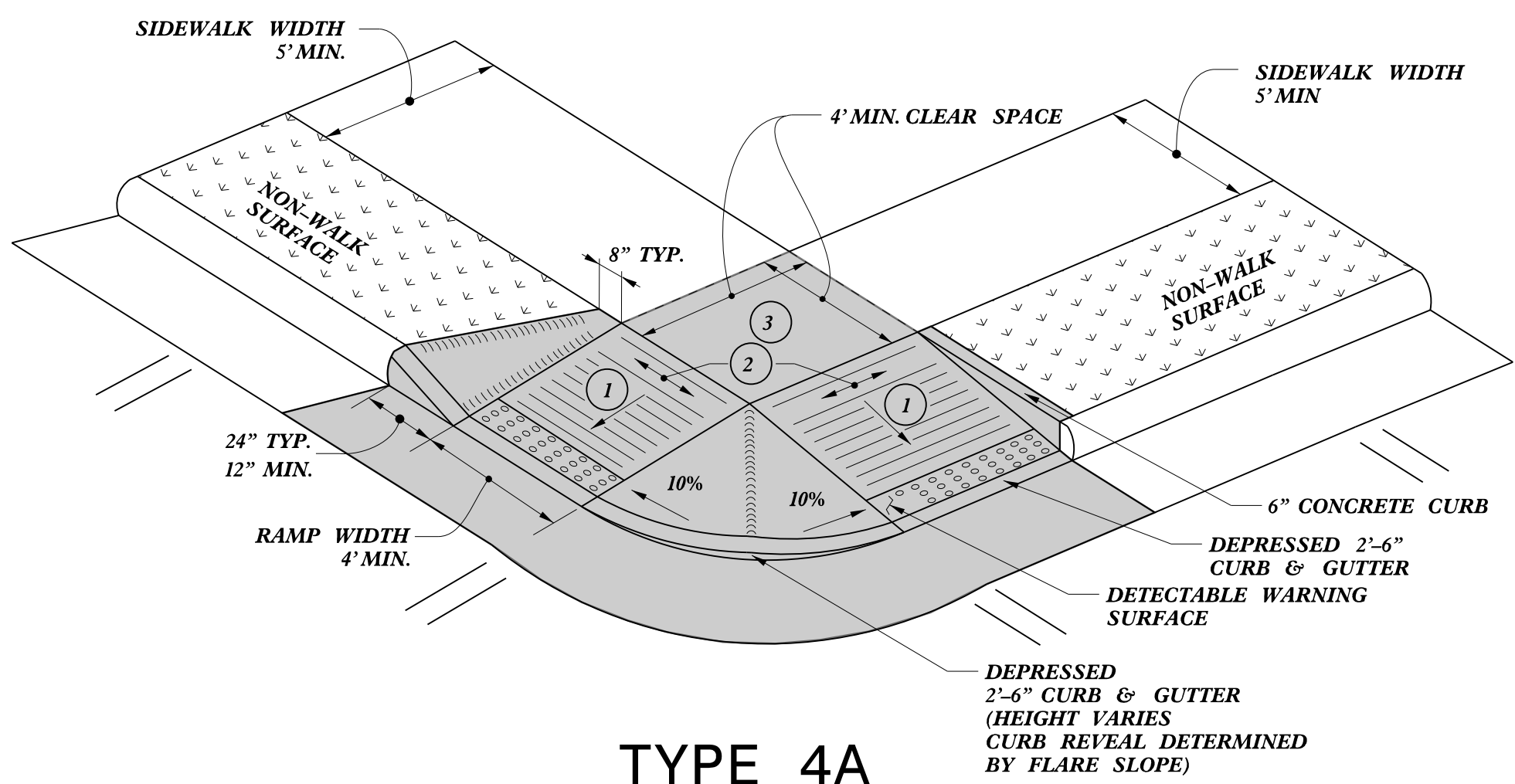
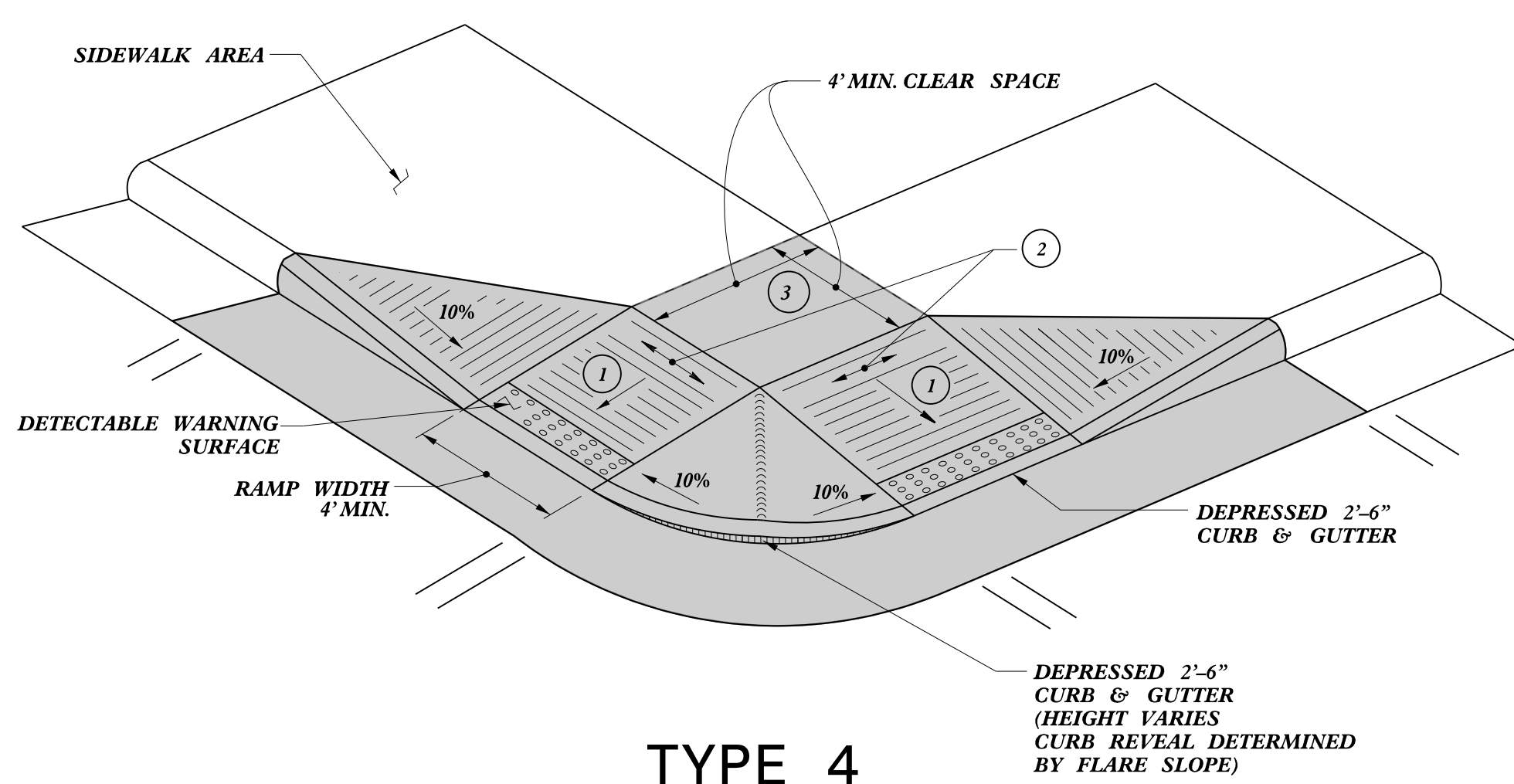
Signed by:  
Nicole M. Hackler 12/9/2024  
588432303416425

**DOCUMENT NOT CONSIDERED FINAL  
UNLESS ALL SIGNATURES COMPLETED**

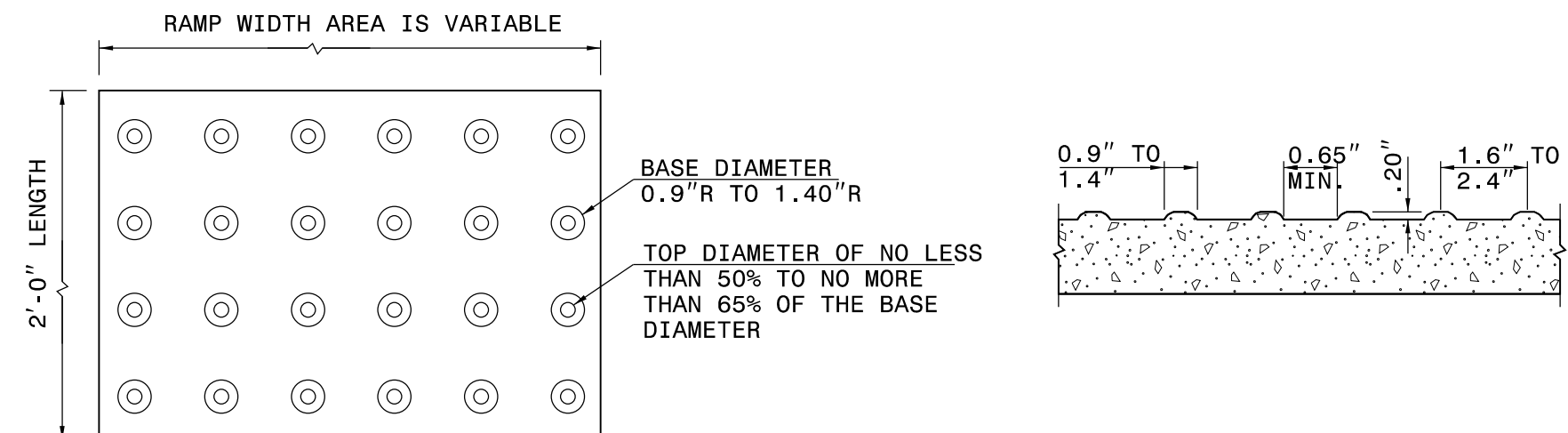
**CONTRACTS STANDARDS  
AND DEVELOPMENT UNIT**  
Office 919-707-6950 FAX 919-250-4119

**SEE TITLE BLOCK**

ORIGINAL BY: S.CALHOUN DATE: 12-22-2023  
 MODIFIED BY: DATE: \_\_\_\_\_  
 CHECKED BY: DATE: \_\_\_\_\_  
 FILE SPEC.: special\_details\nmhackler\0609.dgn



NOTES:  
 DETECTABLE WARNING SURFACE SHALL COVER 2'-0" LENGTH AND FULL WIDTH OF THE RAMP FLOOR AS SHOWN ON THE DETAILS.  
 DETECTABLE WARNING SURFACE SHALL CONTRAST VISIBLY WITH ADJOINING SURFACE, EITHER LIGHT-ON-DARK, OR DARK-ON-LIGHT SEQUENCE COVERING THE ENTIRE RAMP.




**DETECTABLE WARNING SURFACE**

- 1 8.33% (12:1) MAX RAMP SLOPE
- 2 CROSS SLOPE: 2.00%
- 3 MAXIMUM CROSS SLOPE AND LONGITUDINAL SLOPE OF 2.00%

PAY LIMITS FOR 1 OR 2 CURB RAMPS  
 (CALCULATE BASED ON NUMBER OF SETS OF DETECTABLE WARNING SURFACES)

STATE OF NORTH CAROLINA  
 DEPT. OF TRANSPORTATION  
 DIVISION OF HIGHWAYS  
 RALEIGH, N.C.

ROADWAY STANDARD DRAWING FOR  
**CURB RAMP**  
 SHARED LANDING



Signed by:  
 Nicole M. Hackler 12/9/2024  
 5884323D34164C5

SHEET 10 OF 13  
**848D06**

DOCUMENT NOT CONSIDERED FINAL  
 UNLESS ALL SIGNATURES COMPLETED

**CONTRACTS STANDARDS AND DEVELOPMENT UNIT**  
 Office 919-707-6950 FAX 919-250-4119

**SEE TITLE BLOCK**

ORIGINAL BY: S.CALHOUN DATE: 12-22-2023  
 MODIFIED BY: DATE:  
 CHECKED BY: DATE:  
 FILE SPEC.: special\_details\nmhackler\848D0610.dgn

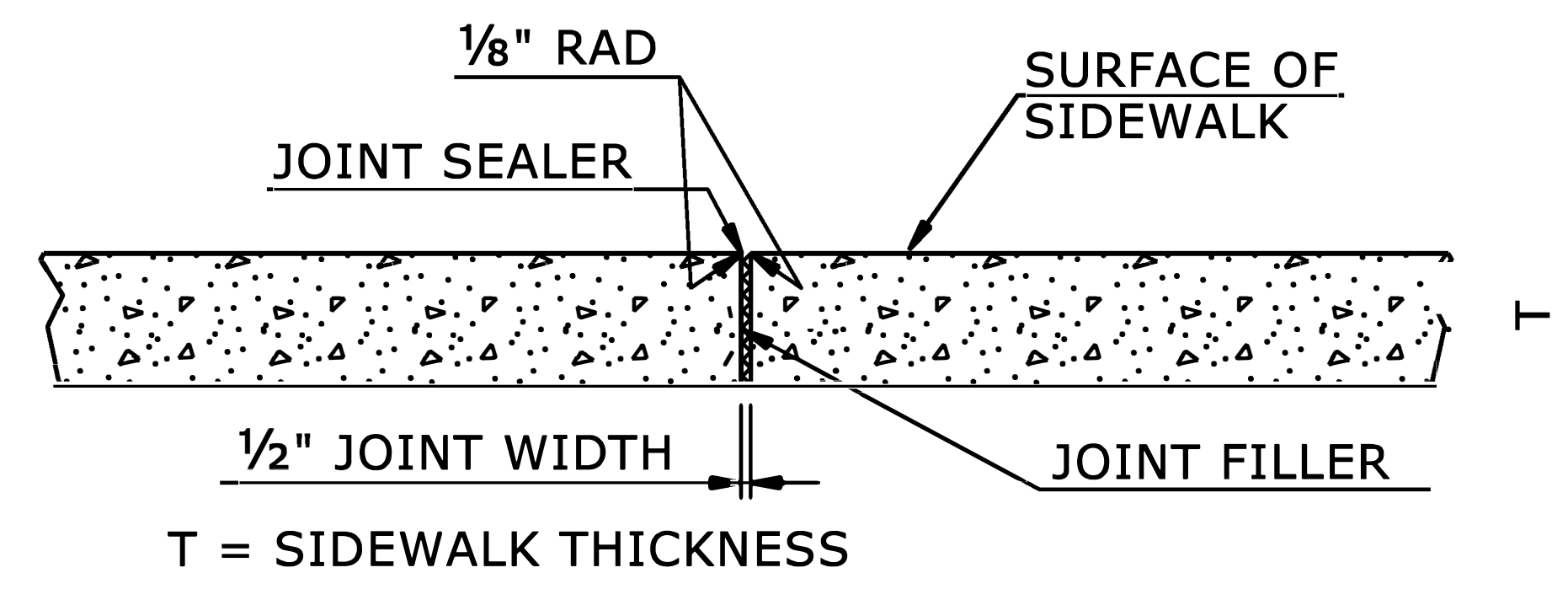


NOTES:

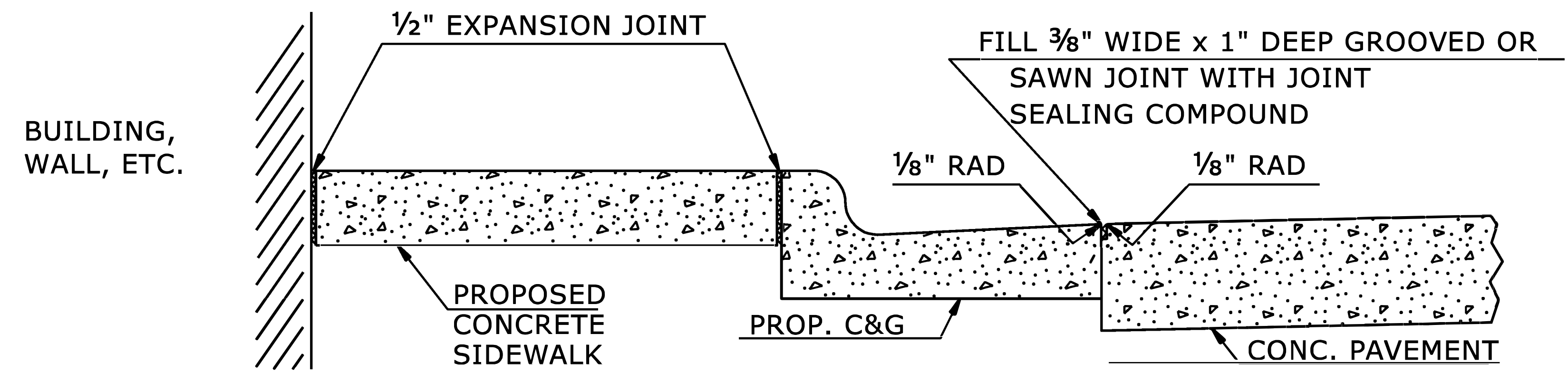
CONSTRUCT STANDARD SIDEWALK 5' WIDE AND 4" THICK UNLESS OTHERWISE DENOTED ON PLANS.

PLACE A GROOVE JOINT 1" DEEP WITH 1/8" RADII IN THE CONCRETE SIDEWALK AT 5' INTERVALS. ONE 1/2" EXPANSION JOINT WILL BE REQUIRED AT 50' INTERVALS. A 1/2" EXPANSION JOINT WILL BE REQUIRED WHERE THE SIDEWALK JOINS ANY RIGID STRUCTURE.

SEE STD. DWG. 848.06 FOR CURB RAMP LOCATION REQUIREMENTS AND CONSTRUCTION GUIDELINES.



TRANSVERSE EXPANSION JOINT IN SIDEWALK



DETAILS SHOWING JOINTS IN CONCRETE SIDEWALK

STATE OF NORTH CAROLINA  
 DEPT. OF TRANSPORTATION  
 DIVISION OF HIGHWAYS  
 RALEIGH, N.C.

ROADWAY DETAIL DRAWING FOR  
**CONCRETE SIDEWALK**



Signed by:  
*Nicole M. Hackler* 7/9/2024  
 0884323034164CS

SHEET 1 OF 1  
**848D01**

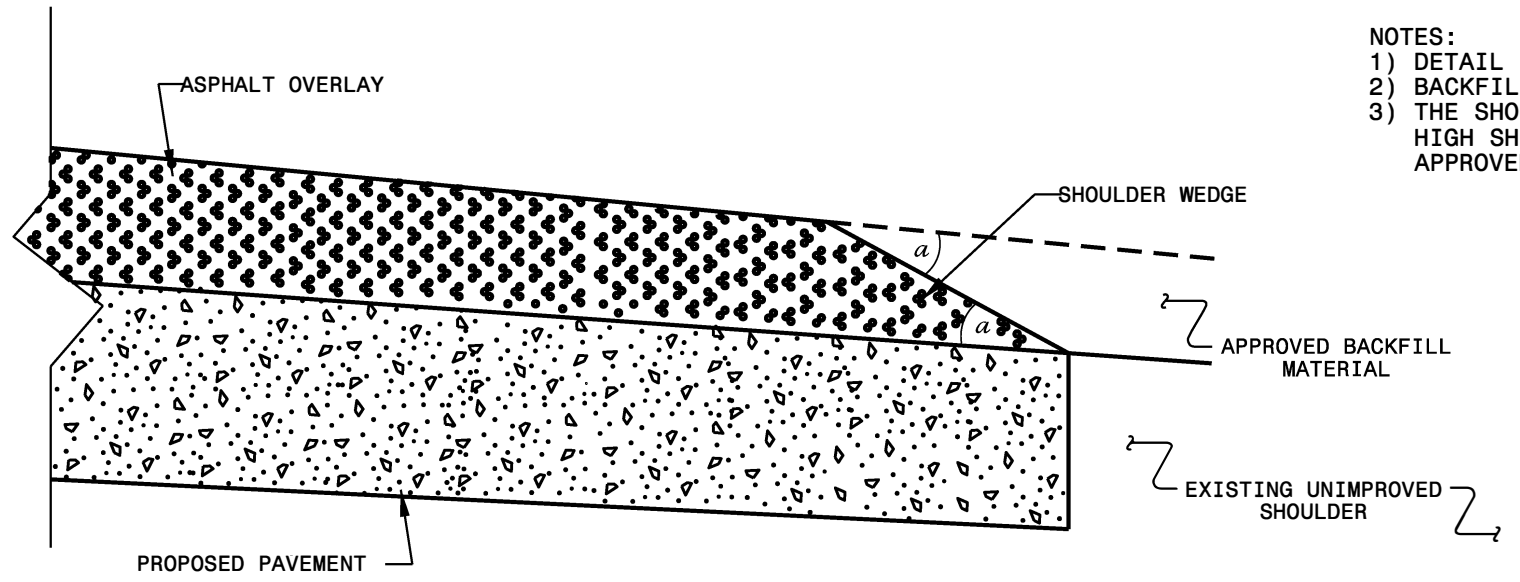
DOCUMENT NOT CONSIDERED FINAL  
 UNLESS ALL SIGNATURES COMPLETED

**CONTRACTS STANDARDS AND DEVELOPMENT UNIT**  
 Office 919-707-6950 FAX 919-250-4119

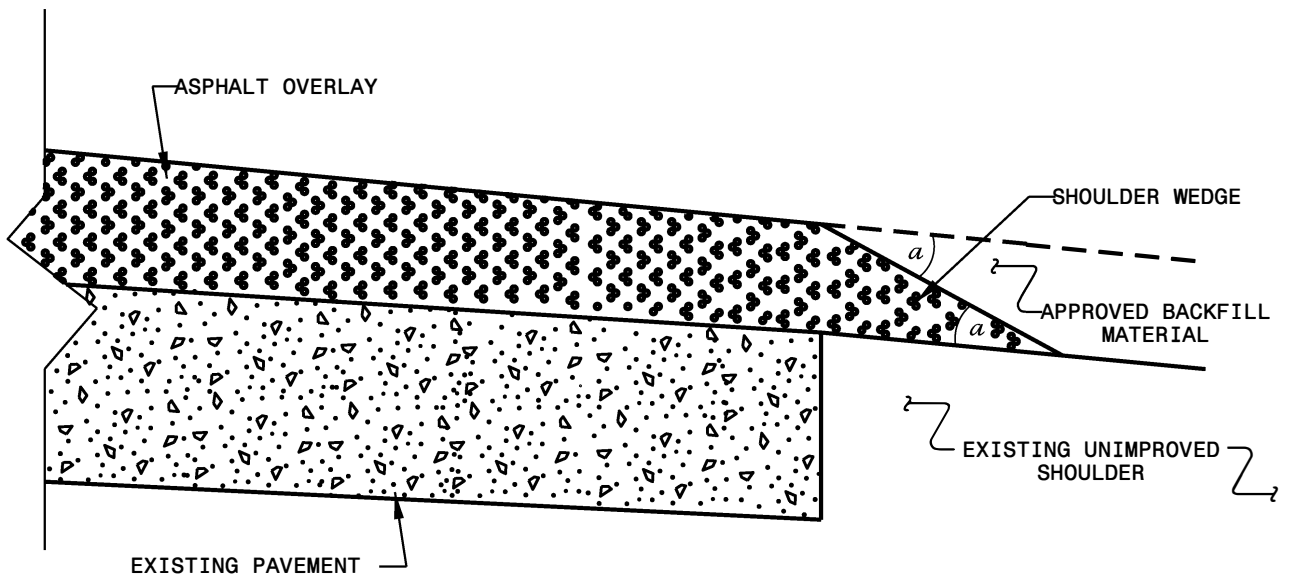
**SEE TITLE BLOCK**

ORIGINAL BY: S.CALHOUN DATE: 7-25-2024  
 MODIFIED BY: \_\_\_\_\_ DATE: \_\_\_\_\_  
 CHECKED BY: \_\_\_\_\_ DATE: \_\_\_\_\_  
 FILE SPEC.: \_\_\_\_\_

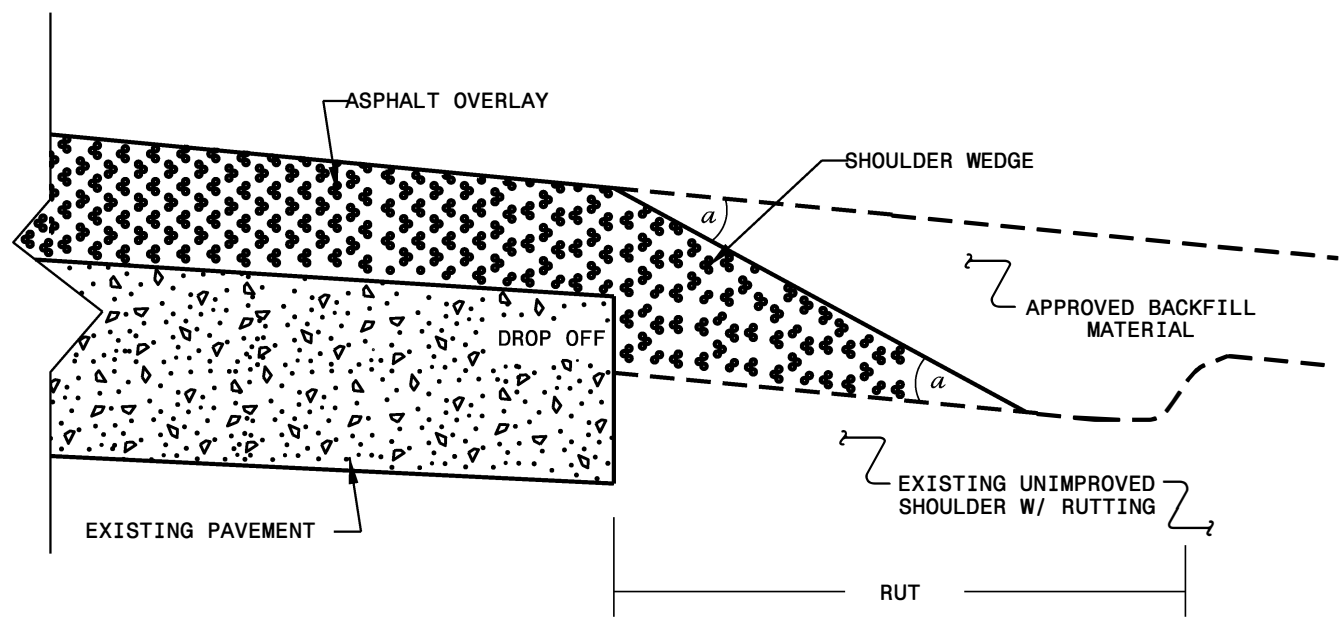
- NOTES:**
- 1) DETAIL DOES NOT APPLY TO OGAFAC AND ULTRA-THIN BONDED WEARING COURSE.
  - 2) BACKFILL SHOULDER WITH APPROVED MATERIAL.
  - 3) THE SHOULDER WEDGE DEVICE MAY BE DISENGAGED AT PAVED DRIVEWAYS, SIDE STREETS, HIGH SHOULDERS, AND OTHER LOCATIONS NOT FEASIBLE TO CONSTRUCT AS APPROVED BY THE ENGINEER.



**SHOULDER WEDGE DETAIL**  
(Resurfacing Projects w/ Widening or  
with Existing Paved Shoulder having no dropoffs)



**SHOULDER WEDGE DETAIL**  
(Resurfacing Projects w/ NO Widening)

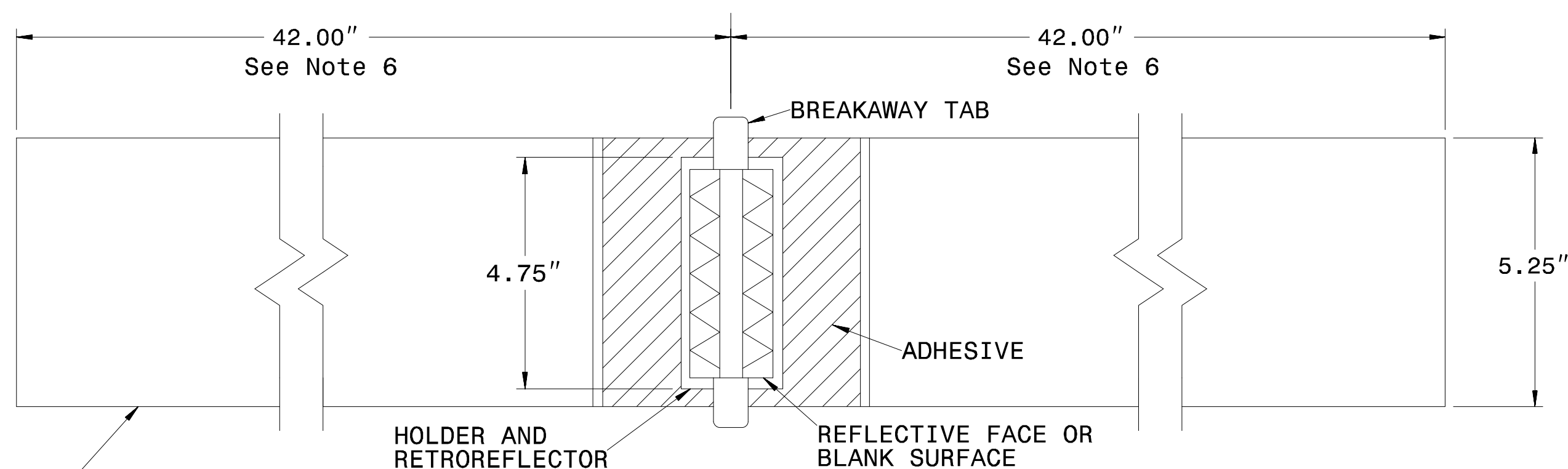


**SHOULDER WEDGE DETAIL**  
(Resurfacing Adjacent to  
Rutted Shoulder)

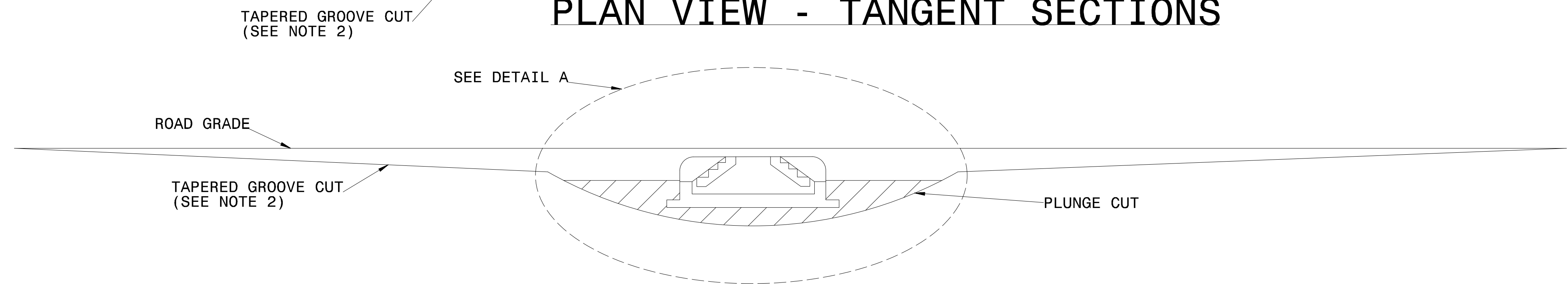
- SHOULDER WEDGE ANGLE = 30°

<b>CONTRACT STANDARDS AND DEVELOPMENT UNIT</b>	
Office 919-707-6950 FAX 919-250-4119	
<b>SHOULDER WEDGE DETAILS</b>	
ORIGINAL BY: T.SPELL	DATE: 7-19-11
MODIFIED BY:	DATE: 2/2/16
CHECKED BY:	DATE:
FILE SPEC.: s:usr/details/stand/shoulderwedgedetail.dgn	

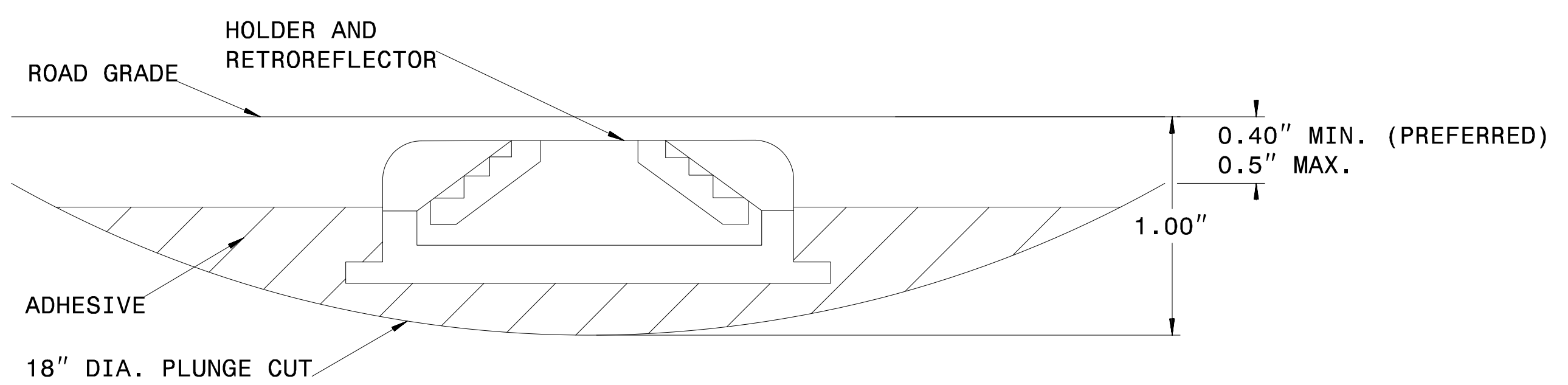
25 JAN 2018 09:41:25 [R] Resurfacing Projects \Division 4\1-5937 Wilson March 2018\Revised Shoulder Wedge Detail.dgn  
 P:\porter



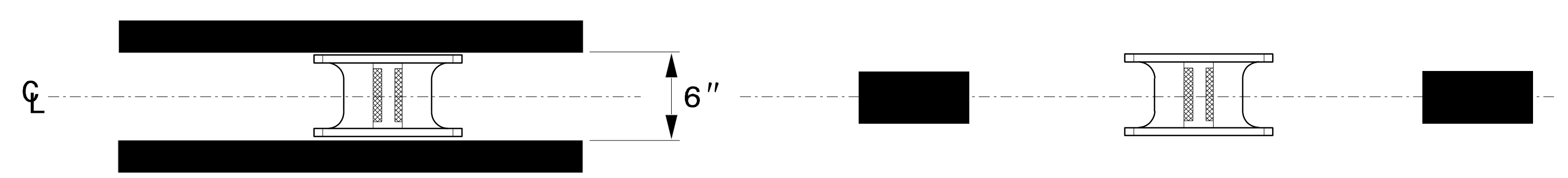
**PLAN VIEW - TANGENT SECTIONS**



**PROFILE VIEW**



**DETAIL A**



**MARKER SPACING**

**NOTES:**

1. ALL GROOVE EDGES SHALL BE AT LEAST 2 INCHES FROM ANY SEAM OR PAVEMENT JOINT
2. GROOVE CUTS MAY BE TAPERED OR BEVELED. TAPERED CUTS SHALL START AT ROAD LEVEL ON EACH END AND TAPER AT A FIXED RATE AS SHOWN ON THE PROFILE VIEW. BEVELED GROOVE CUTS SHALL BE 0.5" MAXIMUM DEPTH (0.4" PREFERRED), AND SHALL BE 0.4" MINIMUM DEPTH AT BOTH ENDS OF THE PLUNGE CUT.
3. GROOVE AND PLUNGE CUT SHALL BE CLEAN AND DRY PRIOR TO PLACEMENT OF ADHESIVE.
4. THE EPOXY ADHESIVE SHALL BE THOROUGHLY MIXED UNTIL IT IS UNIFORM IN COLOR, AND APPLIED IN COLOR, AND APPLIED IN ACCORDANCE WITH THE MANUFACTURER'S INSTALLATION INSTRUCTIONS.
5. MARKER SHALL BE INSTALLED AS PER MANUFACTURER'S INSTALLATION INSTRUCTIONS WITH THE BREAKWAY TABS RESTING ON THE PAVEMENT SURFACE. THE EPOXY SHALL BE FILLED TO THE LEVEL OF THE TOP OF THE MARKER HOLDER. EPOXY SHALL NOT TOUCH THE RETROREFLECTOR.
6. TOTAL GROOVE LENGTH MAY BE SHORTENED TO 54" ON SHARP CURVES IF APPROVED BY THE ENGINEER. GROOVES SHALL NOT OVERLAP WITH LOOP DETECTOR WIRES.



DocuSigned by:  
Matthew V. Springer 12/9/2024  
02019202054403

<b>CONTRACTS STANDARDS AND DEVELOPMENT UNIT</b>	
Office 919-707-8950 FAX 919-250-4119	
<b>DETAIL OF INLAID CRADLE MARKER</b>	
ORIGINAL BY: rgwatson	DATE: 02-06-2024
MODIFIED BY:	DATE:
CHECKED BY:	DATE:
FILE SPEC.:	



ADA SUMMARY OF QUANTITIES - TOTALS

WBS Number: 2025CPT.05.10.20921.1  
 County: Wake

Sheet No. 21

WBS Number	County	Municipality	Resurfacing Route	4447000000-E (LF) Pedestrian Channelizing Devices	4600000000-N (EA) Generic Traffic Control Item - Pedestrian Transport Service (Per Trip)	4600000000-N (EA) Generic Traffic Control Item - Audible Warning Devices	0156000000-E (SY) Removal of Existing Asphalt Pavement	1704000000-E (TON) Patching Existing Pavement	1491000000-E (TON) Asphalt Conc Base Course, Type B25.0C	2542000000-E (LF) 1'-6" Concrete Curb & Gutter	2549000000-E (LF) 2'-6" Concrete Curb & Gutter	2752000000-E (LF) Remove And Replace 2'-6" Concrete Curb & Gutter	2752000000-E (LF) Remove 1'-6" Concrete Curb & Gutter	2752000000-E (LF) Remove 2'-6" Concrete Curb & Gutter	2591000000-E (SY) 4" Concrete Sidewalk	2738000000-E (SY) Remove And Replace 4" Concrete Sidewalk	2738000000-E (SY) Remove 4" Concrete Sidewalk	2833000000-N (EA) Adjustment of Manholes	2845000000-N (EA) Adjustment of Meter Boxes or Valve Boxes	4116100000-N (EA) Sign Erection, Relocate Type E (Ground Mounted)	4192000000-N (EA) Disposal Of Support, U-Channel	4695000000-E (LF) Thermoplastic Pavement Marking Lines (8", 90 Mils)	4865000000-E (LF) Removal Of Pavement Marking Lines (8")	2655000000-E (SY) 5" Monolithic Concrete Island (Keyed In)	2738000000-E (SY) Remove 5" Monolithic Concrete Islands (Keyed In)	2612300000-N (EA) Retrofit Existing Concrete Curb Ramps	2612500000-N (EA) Remove and Replace Concrete Curb Ramps	2605000000-N (EA) Concrete Curb Ramps	2759000000-N (EA) Remove Concrete Curb Ramps
2025CPT.05.10.20921.1	Wake	Raleigh	Pinecrest Rd From US 70 To SR 1836	160	40	19	7	0	0	604	14	0	5	142	99	15	0	3	4	0	0	0	0	6	18	3	31	2	15
2025CPT.05.10.20921.1	Wake	Raleigh	Six Forks Rd From SR 1829 To SR 2015				3	7	0	1421	99	0	23	166	363	26	1	7	4	0	0	0	0	0	13	4	130	0	40
2025CPT.05.10.20921.1	Wake	Raleigh	Lynn Rd From SR 1820 To SR 1005				90	19	1	15	521	12	36	0	102	120	9	1	1	5	1	380	335	0	0	0	57	0	15
<b>GRAND TOTAL</b>				<b>160</b>	<b>40</b>	<b>19</b>	<b>100</b>	<b>26</b>	<b>1</b>	<b>15</b>	<b>2546</b>	<b>125</b>	<b>36</b>	<b>28</b>	<b>410</b>	<b>582</b>	<b>50</b>	<b>2</b>	<b>11</b>	<b>13</b>	<b>1</b>	<b>380</b>	<b>335</b>	<b>6</b>	<b>31</b>	<b>7</b>	<b>218</b>	<b>2</b>	<b>70</b>



ADA SUMMARY OF QUANTITIES - SIX FORKS RD FROM SR 1829 TO SR 2015

<b>Municipality:</b>	Raleigh
<b>WBS Number:</b>	2025CPT.05.10.20921.1
<b>County:</b>	Wake

<b>Sheet No.</b>
23

Ramp ID	Inset Map Number	Route 1	Route 2	0156000000-E (SY) Removal of Existing Asphalt Pavement	1704000000-E (TON) Patching Existing Pavement	1491000000-E (TON) Asphalt Conc Base Course, Type B25.0C	2542000000-E (LF) 1'-6" Concrete Curb & Gutter	2549000000-E (LF) 2'-6" Concrete Curb & Gutter	2752000000-E (LF) Remove And Replace 2'-6" Concrete Curb & Gutter	2752000000-E (LF) Remove 1'-6" Concrete Curb & Gutter	2752000000-E (LF) Remove 2'-6" Concrete Curb & Gutter	2591000000-E (SY) 4' Concrete Sidewalk	2738000000-E (SY) Remove And Replace 4" Concrete Sidewalk	2738000000-E (SY) Remove 4" Concrete Sidewalk	2830000000-N (EA) Adjustment of Manholes	2845000000-N (EA) Adjustment of Meter Boxes or Valve Boxes	4116100000-N (EA) Sign Erection, Relocate Type E (Ground Mounted)	4192000000-N (EA) Disposal Of Support, U-Channel	4695000000-E (LF) Thermoplastic Pavement Marking Lines (8", 90 Mils)	4860000000-E (LF) Removal Of Pavement Marking Lines (8")	2655000000-E (SY) 5" Monolithic Concrete Island (Keyed In)	2758000000-E (SY) Remove 5" Monolithic Concrete Islands (Keyed In)	2612300000-N (EA) Retrofit Existing Concrete Curb Ramps	2612500000-N (EA) Remove and Replace Concrete Curb Ramps	2605000000-N (EA) Concrete Curb Ramps	2759000000-N (EA) Remove Concrete Curb Ramps	Improvement Type			
19099	1	SR-1005 (Six Forks Rd)	Woods Ream Dr					14			5		9				1									1				Type 1C - 848.06
19100	1	SR-1005 (Six Forks Rd)	Woods Ream Dr					14			5		9													1				Type 1C - 848.06
19110	2	SR-1005 (Six Forks Rd)	Acacia Dr										6													1				Type 1A - 848.06
19111	2	SR-1005 (Six Forks Rd)	Acacia Dr					10					9													1				Type 1D - 848.06
19102	3	SR-1005 (Six Forks Rd)	Ammons Dr																							1				Type 1 Modified - 848.06
19103	3	SR-1005 (Six Forks Rd)	Ammons Dr																							1				Type 1 Modified - 848.06
19108	3	SR-1005 (Six Forks Rd)	Northchase II Business Center (6601 Six Forks Rd) South Entrance											12												1				Type 1 Modified - 848.06
19109	3	SR-1005 (Six Forks Rd)	Northchase II Business Center (6601 Six Forks Rd) South Entrance											9												1				Type 1 Modified - 848.06
26187	3	SR-1005 (Six Forks Rd)	Ammons Dr					18																			1			Remove Ramp
26186	3	SR-1005 (Six Forks Rd)	Ammons Dr					18																			1			Remove Ramp
19104	4	SR-1005 (Six Forks Rd)	Georgetown Office Park (6600 Six Forks Rd)																							1				Type 1 Modified - 848.06
19105	4	SR-1005 (Six Forks Rd)	Georgetown Office Park (6600 Six Forks Rd)																							1				Type 1 Modified - 848.06
19106	4	SR-1005 (Six Forks Rd)	Pembroke Square (6512 Six Forks Rd)																							1				Type 1 Modified - 848.06
19107	4	SR-1005 (Six Forks Rd)	Pembroke Square (6512 Six Forks Rd)																							1				Type 1 Modified - 848.06
19130	5	SR-1005 (Six Forks Rd)	North Haven Church (6620 Six Forks Rd)																							1				Type 1 Modified - 848.06
19131	5	SR-1005 (Six Forks Rd)	North Haven Church (6620 Six Forks Rd)																							1				Type 1B - 848.06
19140	5	SR-1005 (Six Forks Rd)	Northchase II Business Center (6601 Six Forks Rd) North Entrance					8																		1				Type 1 Modified - 848.06
19141	5	SR-1005 (Six Forks Rd)	Northchase II Business Center (6601 Six Forks Rd) North Entrance											6												1				Type 1 Modified - 848.06
19133	6	SR-1005 (Six Forks Rd)	Westbrook Dr																											Other
19138	6	SR-1005 (Six Forks Rd)	Sommerset Place Apartments (6717 Six Forks Rd) South Entrance						8							1										1				Type 1C - 848.06
19139	6	SR-1005 (Six Forks Rd)	Sommerset Place Apartments (6717 Six Forks Rd) South Entrance						8																	1				Type 1 Modified - 848.06
20224	7	SR-1005 (Six Forks Rd)	Sommerset Place Apartments (6717 Six Forks Rd) North Entrance											9												1				Type 1 Modified - 848.06
20225	7	SR-1005 (Six Forks Rd)	Sommerset Place Apartments (6717 Six Forks Rd) North Entrance											9												1				Type 1 Modified - 848.06
20177	8	SR-1005 (Six Forks Rd)	Woodbend Dr					5																		1				Type 1D - 848.06
20178	8	SR-1005 (Six Forks Rd)	Woodbend Dr					15				6															1			Remove Ramp
20179	8	SR-1005 (Six Forks Rd)	Woodbend Dr					5																		1				Type 1D - 848.06
20180	8	SR-1005 (Six Forks Rd)	Woodbend Dr					15				6	3														1			Remove Ramp
20221	8	SR-1005 (Six Forks Rd)	Royal Anne Ln																							1				Type 1C - 848.06
20222	8	SR-1005 (Six Forks Rd)	Royal Anne Ln											9				1								1				Type 1C - 848.06
20223	8	SR-1005 (Six Forks Rd)	Royal Anne Ln					15						9													1			Remove Ramp
20185	9	SR-1005 (Six Forks Rd)	Office Building (7000 Six Forks Rd)																							1				Type 1 Modified - 848.06
20186	9	SR-1005 (Six Forks Rd)	Office Building (7000 Six Forks Rd)																							1				Type 1 Modified - 848.06
20187	10	SR-1005 (Six Forks Rd)	Longstreet Dr					15																			1			Remove Ramp
20188	10	SR-1005 (Six Forks Rd)	Longstreet Dr					18																			1			Remove Ramp
20217	10	SR-1005 (Six Forks Rd)	Longstreet Dr						5					9													1			Type 1 Modified - 848.06
20218	10	SR-1005 (Six Forks Rd)	Longstreet Dr					10			8		9													1				Type 1D - 848.06
20189	11	SR-1005 (Six Forks Rd)	Mine Lake Ct					18																			1			Remove Ramp
20190	11	SR-1005 (Six Forks Rd)	Mine Lake Ct											6			1	1								1				Type 1C - 848.06
20191	11	SR-1005 (Six Forks Rd)	Mine Lake Ct					18				9															1			Remove Ramp
20192	11	SR-1005 (Six Forks Rd)	Mine Lake Ct					10																			1			Type 1D - 848.06
20215	11	SR-1005 (Six Forks Rd)	Mine Lake Ct					18																			1			Remove Ramp
20216	11	SR-1005 (Six Forks Rd)	Mine Lake Ct					18																			1			Remove Ramp
20193	12	SR-1005 (Six Forks Rd)	Chiropractic Partners (7116 Six Forks Rd)											3												1				Type 1 Modified - 848.06
20194	12	SR-1005 (Six Forks Rd)	Chiropractic Partners (7116 Six Forks Rd)																							1				Type 1 Modified - 848.06
20195	13	SR-1005 (Six Forks Rd)	Gas Station (7124 Six Forks Rd) South Entrance																							1				Type 1 Modified - 848.06
20196	13	SR-1005 (Six Forks Rd)	Gas Station (7124 Six Forks Rd) South Entrance																							1				Type 1 Modified - 848.06
20197	14	SR-1005 (Six Forks Rd)	Gas Station (7124 Six Forks Rd) North Entrance					3																		1				Type 1 Modified - 848.06
20198	14	SR-1005 (Six Forks Rd)	Gas Station (7124 Six Forks Rd) North Entrance					3																		1				Type 1 Modified - 848.06
20199	14	SR-1005 (Six Forks Rd)	Six Forks Animal Hospital (7130 Six Forks Rd)																							1				Type 1 Modified - 848.06
20200	14	SR-1005 (Six Forks Rd)	Six Forks Animal Hospital (7130 Six Forks Rd)																							1				Type 1 Modified - 848.06
<b>Sub-Total</b>				<b>0</b>	<b>0</b>	<b>0</b>	<b>0</b>	<b>268</b>	<b>21</b>	<b>0</b>	<b>18</b>	<b>21</b>	<b>132</b>	<b>0</b>	<b>1</b>	<b>4</b>	<b>2</b>	<b>0</b>	<b>0</b>	<b>0</b>	<b>0</b>	<b>0</b>	<b>0</b>	<b>0</b>	<b>38</b>	<b>0</b>	<b>11</b>			

Notes: (1) ADA quantity totals are provided on the project 'ADA SUMMARY OF QUANTITIES - TOTALS' page. (2) \*Contingency line item amount provided for adjustments outside of curb ramp pay limits.

ADA SUMMARY OF QUANTITIES - SIX FORKS RD FROM SR 1829 TO SR 2015

Municipality: Raleigh  
WBS Number: 2025CPT.05.10.20921.1  
County: Wake

Sheet No.  
24

Ramp ID	Inset Map Number	Route 1	Route 2	0156000000-E (SY) Removal of Existing Asphalt Pavement	1794000000-E (TON) Patching Existing Pavement	1491000000-E (TON) Asphalt Conc Base Course, Type B25.0C	2542000000-E (LF) 1'-6" Concrete Curb & Gutter	2549000000-E (LF) 2'-6" Concrete Curb & Gutter	2752000000-E (LF) Remove And Replace 2'-6" Concrete Curb & Gutter	2752000000-E (LF) Remove 1'-6" Concrete Curb & Gutter	2752000000-E (LF) Remove 2'-6" Concrete Curb & Gutter	2591000000-E (SY) 4" Concrete Sidewalk	2738000000-E (SY) Remove And Replace 4" Concrete Sidewalk	2738000000-E (SY) Remove 4" Concrete Sidewalk	2830000000-N (EA) Adjustment of Manholes	2845000000-N (EA) Adjustment of Meter Boxes or Valve Boxes	4116100000-N (EA) Sign Erection, Relocate Type E (Ground Mounted)	4192000000-N (EA) Disposal Of Support, U-Channel	4695000000-E (LF) Thermoplastic Pavement Marking Lines (8", 90 Mil)	4860000000-E (LF) Removal Of Pavement Marking Lines (8")	2655000000-E (SY) 5" Monolithic Concrete Island (Keyed In)	2738000000-E (SY) Remove 5" Monolithic Concrete Islands (Keyed In)	2612300000-N (EA) Retrofit Existing Concrete Curb Ramps	2612300000-N (EA) Remove and Replace Concrete Curb Ramps	2605000000-N (EA) Concrete Curb Ramps	2759000000-N (EA) Remove Concrete Curb Ramps	Improvement Type			
20201	15	SR-1005 (Six Forks Rd)	Wendy's (7200 Six Forks Rd)																											Type 1 Modified - 848.06
20202	15	SR-1005 (Six Forks Rd)	Wendy's (7200 Six Forks Rd)											3																Type 1 Modified - 848.06
20211	15	SR-1005 (Six Forks Rd)	Bethlehem Baptist Church (7215 Six Forks Rd)					3																						Type 1 Modified - 848.06
20212	15	SR-1005 (Six Forks Rd)	Bethlehem Baptist Church (7215 Six Forks Rd)					3																						Type 1 Modified - 848.06
20213	15	SR-1005 (Six Forks Rd)	Bethlehem Baptist (7215 Six Forks Rd) Blocked Entrance											9																Type 1 Modified - 848.06
20214	15	SR-1005 (Six Forks Rd)	Bethlehem Baptist (7215 Six Forks Rd) Blocked Entrance					3																						Type 1 Modified - 848.06
20203	16	SR-1005 (Six Forks Rd)	Mobil Gas Station (7220 Six Forks Rd)																											Type 1 Modified - 848.06
20204	16	SR-1005 (Six Forks Rd)	Mobil Gas Station (7220 Six Forks Rd)																											Type 1 Modified - 848.06
20205	17	SR-1005 (Six Forks Rd)	Newton Rd																											Type 2B - 848.06
20206	17	SR-1005 (Six Forks Rd)	Newton Rd					18																						Remove Ramp
20207	17	SR-1005 (Six Forks Rd)	Newton Rd									4						1												Standard - 848.06
20208	17	SR-1005 (Six Forks Rd)	Newton Rd																											Standard - 848.06
20209	17	SR-1005 (Six Forks Rd)	Newton Rd																											Type 3 - 848D0609
20210	17	SR-1005 (Six Forks Rd)	Newton Rd					15					9																	Remove Ramp
20226	18	SR-1005 (Six Forks Rd)	Office Building (7318 Six Forks Rd)																											Type 1 Modified - 848.06
20227	18	SR-1005 (Six Forks Rd)	Office Building (7318 Six Forks Rd)																											Type 1B - 848.06
20290	18	SR-1005 (Six Forks Rd)	Celebration Shopping Center (7311 Six Forks Rd) McDonalds Entrance					15	5																					Remove Ramp
20291	18	SR-1005 (Six Forks Rd)	Celebration Shopping Center (7311 Six Forks Rd) McDonalds Entrance					10																						Type 1 Modified - 848.06
20292	18	SR-1005 (Six Forks Rd)	Celebration Shopping Center (7311 Six Forks Rd) McDonalds Entrance																											Type 1C - 848.06
20228	19	SR-1005 (Six Forks Rd)	Office Building (7340 Six Forks Rd)																											Type 1 Modified - 848.06
20229	19	SR-1005 (Six Forks Rd)	Office Building (7340 Six Forks Rd)																											Type 1 Modified - 848.06
20230	20	SR-1005 (Six Forks Rd)	Peachtree Market (7420 Six Forks Rd) Main Entrance																											Type 1C - 848.06
20231	20	SR-1005 (Six Forks Rd)	Peachtree Market (7420 Six Forks Rd) Main Entrance						8																					Type 1 Modified - 848.06
20232	20	SR-1005 (Six Forks Rd)	Peachtree Market (7420 Six Forks Rd) Main Entrance																											Type 1 Modified - 848.06
20233	20	SR-1005 (Six Forks Rd)	Peachtree Market (7420 Six Forks Rd) Main Entrance																											Type 1C - 848.06
20287	20	SR-1005 (Six Forks Rd)	Celebration Shopping Center (7311 Six Forks Rd) Main Entrance																											Type 1 Modified - 848.06
20288	20	SR-1005 (Six Forks Rd)	Celebration Shopping Center (7311 Six Forks Rd) Main Entrance	3				12																						Remove Ramp
20289	20	SR-1005 (Six Forks Rd)	Celebration Shopping Center (7311 Six Forks Rd) Main Entrance					12																						Type 1 Modified - 848.06
20234	21	SR-1005 (Six Forks Rd)	Mourning Dove Rd					4																						Type 3 Modified - 848D0609
20235	21	SR-1005 (Six Forks Rd)	Mourning Dove Rd																											Type 3 Modified - 848D0609
20236	21	SR-1005 (Six Forks Rd)	Mourning Dove Rd																											Type 3 Modified - 848D0609
20237	21	SR-1005 (Six Forks Rd)	Mourning Dove Rd																											Type 3 Modified - 848D0609
20283	21	SR-1005 (Six Forks Rd)	Sawmill Rd					18																						Remove Ramp
20284	21	SR-1005 (Six Forks Rd)	Sawmill Rd																											Standard - 848.06
20285	21	SR-1005 (Six Forks Rd)	Sawmill Rd					12	15																					Remove Ramp
20286	21	SR-1005 (Six Forks Rd)	Sawmill Rd					10			5																			Standard - 848.06
20281	22	SR-1005 (Six Forks Rd)	Wiggs Family Dentistry (7509 Six Forks Rd)					14																						Type 1 Modified - 848.06
20282	22	SR-1005 (Six Forks Rd)	Wiggs Family Dentistry (7509 Six Forks Rd)						5																					Type 1 Modified - 848.06
20238	23	SR-1005 (Six Forks Rd)	Office Building (7500 Six Forks Rd) Entrance					5																						Type 1 Modified - 848.06
20239	23	SR-1005 (Six Forks Rd)	Office Building (7500 Six Forks Rd) Entrance					12					6																	Type 1 Modified - 848.06
20240	23	SR-1005 (Six Forks Rd)	Office Building (7500 Six Forks Rd) Entrance																											Remove Ramp
20241	23	SR-1005 (Six Forks Rd)	Office Building (7500 Six Forks Rd) Entrance																											Type 1 Modified - 848.06
20242	23	SR-1005 (Six Forks Rd)	Office Building (7500 Six Forks Rd) Entrance																											Type 1 Modified - 848.06
20243	24	SR-1005 (Six Forks Rd)	Coldwell Banker Advantage (7610 Six Forks Rd)					7																						Type 1C - 848.06
20244	24	SR-1005 (Six Forks Rd)	Coldwell Banker Advantage (7610 Six Forks Rd)					7																						Type 1 Modified - 848.06
20279	24	SR-1005 (Six Forks Rd)	La Petite Academy (7601 Six Forks Rd)					9																						Type 1C - 848.06
20280	24	SR-1005 (Six Forks Rd)	La Petite Academy (7601 Six Forks Rd)					10																						Type 1C - 848.06
20273	25	SR-1005 (Six Forks Rd)	Horizon II (7701 Six Forks Rd)																											Type 1C - 848.06
20274	25	SR-1005 (Six Forks Rd)	Horizon II (7701 Six Forks Rd)																											Type 1 Modified - 848.06
20275	25	SR-1005 (Six Forks Rd)	Horizon II (7701 Six Forks Rd)																											Type 1 Modified - 848.06
20276	25	SR-1005 (Six Forks Rd)	Horizon II (7701 Six Forks Rd)																											Type 1C - 848.06
20277	25	SR-1005 (Six Forks Rd)	Renaissance Funeral Home (7615 Six Forks Rd)																											Type 1B - 848.06
<b>Sub-Total</b>				3	0	0	0	199	48	0	5	34	105	9	0	2	0	0	0	0	0	0	0	0	45	0	7			

Notes: (1) ADA quantity totals are provided on the project 'ADA SUMMARY OF QUANTITIES - TOTALS' page. (2) \*Contingency line item amount provided for adjustments outside of curb ramp pay limits.





ADA SUMMARY OF QUANTITIES - SIX FORKS RD FROM SR 1829 TO SR 2015

Municipality:	Raleigh
WBS Number:	2025CPT.05.10.20921.1
County:	Wake

Sheet No.	26
-----------	----

Ramp ID	Inset Map Number	Route 1	Route 2	0156000000-E (SY) Removal of Existing Asphalt Pavement	1704000000-E (TON) Patching Existing Pavement	1451000000-E (TON) Asphalt Conc Base Course, Type B25.0C	2542000000-E (LF) 1'-6" Concrete Curb & Gutter	2549000000-E (LF) 2'-6" Concrete Curb & Gutter	2752000000-E (LF) Remove And Replace 2'-6" Concrete Curb & Gutter	2752000000-E (LF) Remove 1'-6" Concrete Curb & Gutter	2752000000-E (LF) Remove 2'-6" Concrete Curb & Gutter	2591000000-E (SY) 4" Concrete Sidewalk	2738000000-E (SY) Remove And Replace 4" Concrete Sidewalk	2738000000-E (SY) Remove 4" Concrete Sidewalk	2830000000-N (EA) Adjustment of Manholes	2845000000-N (EA) Adjustment of Meter Boxes or Valve Boxes	4116100000-N (EA) Sign Erection, Relocate Type E (Ground Mounted)	4192000000-N (EA) Disposal Of Support, U-Channel	4695000000-E (LF) Thermoplastic Pavement Marking Lines (8", 90 Mils)	4860000000-E (LF) Removal Of Pavement Marking Lines (8")	2655000000-E (SY) 5" Monolithic Concrete Island (Keyed In)	2738000000-E (SY) Remove 5" Monolithic Concrete Islands (Keyed In)	2612300000-N (EA) Retrofit Existing Concrete Curb Ramps	2612500000-N (EA) Remove and Replace Concrete Curb Ramps	2605000000-N (EA) Concrete Curb Ramps	2759000000-N (EA) Remove Concrete Curb Ramps	Improvement Type					
20706	38	SR-1005 (Six Forks Rd)	The Forum at Six Forks (8521 Six Forks Rd) South Entrance										6																			Type 1C - 848.06
20695	39	SR-1005 (Six Forks Rd)	Office Center Dr					5						3												1					Type 1 Modified - 848.06	
20696	39	SR-1005 (Six Forks Rd)	Office Center Dr										12													1					Type 1B - 848.06	
26188	39	SR-1005 (Six Forks Rd)	Office Center Dr		5																										Other	
20697	40	SR-1005 (Six Forks Rd)	Anson Way					5						3			1														Type 1B - 848.06	
20698	40	SR-1005 (Six Forks Rd)	Anson Way					15				9																			Remove Ramp	
20699	40	SR-1005 (Six Forks Rd)	Anson Way		2																										Other	
20701	40	SR-1005 (Six Forks Rd)	Anson Way					18				9																			Remove Ramp	
20702	40	SR-1005 (Six Forks Rd)	Anson Way					10																							Type 1D - 848.06	
20703	41	SR-1005 (Six Forks Rd)	The Forum at Six Forks (8609 Six Forks Rd) North Entrance																													Type 1B - 848.06
20704	41	SR-1005 (Six Forks Rd)	The Forum at Six Forks (8609 Six Forks Rd) North Entrance																													Type 1 Modified - 848.06
19279	42	SR-1005 (Six Forks Rd)	SR-5147 (Forum Dr)																													Other
19289	42	SR-1005 (Six Forks Rd)	SR-5147 (Forum Dr)																													Other
19292	42	SR-1005 (Six Forks Rd)	Colonnade Center Dr																													Other
19274	43	SR-1005 (Six Forks Rd)	Six Forks Station Shopping Center (9517 Strickland Rd) Six Forks Rd Entrance					15																								Type 1 Modified - 848.06
19275	43	SR-1005 (Six Forks Rd)	Six Forks Station Shopping Center (9517 Strickland Rd) Six Forks Rd Entrance					16																								Remove Ramp
19276	43	SR-1005 (Six Forks Rd)	Six Forks Station Shopping Center (9517 Strickland Rd) Six Forks Rd Entrance					20																								Remove Ramp
19277	43	SR-1005 (Six Forks Rd)	Six Forks Station Shopping Center (9517 Strickland Rd) Six Forks Rd Entrance					12																								Type 1 Modified - 848.06
19293	43	SR-1005 (Six Forks Rd)	First Horizon Bank (8816 Six Forks Rd)																													Type 1C - 848.06
19294	43	SR-1005 (Six Forks Rd)	First Horizon Bank (8816 Six Forks Rd)											6																		Type 1C - 848.06
19295	44	SR-1005 (Six Forks Rd)	Fifth Third Bank (8820 Six Forks Rd) Entrance											3																		Type 1C - 848.06
19296	44	SR-1005 (Six Forks Rd)	Fifth Third Bank (8820 Six Forks Rd) Entrance											3		1																Type 1C - 848.06
								390*																								
<b>Sub-Total</b>				<b>0</b>	<b>7</b>	<b>0</b>	<b>0</b>	<b>506</b>	<b>0</b>	<b>0</b>	<b>0</b>	<b>18</b>	<b>30</b>	<b>6</b>	<b>0</b>	<b>1</b>	<b>1</b>	<b>0</b>	<b>0</b>	<b>0</b>	<b>0</b>	<b>13</b>	<b>0</b>	<b>13</b>	<b>0</b>	<b>130</b>	<b>0</b>	<b>40</b>				
<b>Sub-Total for Six Forks Rd From SR 1829 To SR 2015</b>				<b>3</b>	<b>7</b>	<b>0</b>	<b>0</b>	<b>1421</b>	<b>99</b>	<b>0</b>	<b>23</b>	<b>166</b>	<b>363</b>	<b>26</b>	<b>1</b>	<b>7</b>	<b>4</b>	<b>0</b>	<b>0</b>	<b>0</b>	<b>0</b>	<b>13</b>	<b>4</b>	<b>130</b>	<b>0</b>	<b>40</b>						

Notes: (1) ADA quantity totals are provided on the project 'ADA SUMMARY OF QUANTITIES - TOTALS' page. (2) \*Contingency line item amount provided for adjustments outside of curb ramp pay limits.

ADA SUMMARY OF QUANTITIES - LYNN RD FROM SR 1820 TO SR 1005

Municipality:	Raleigh
WBS Number:	2025CPT.05.10.20921.1
County:	Wake

Sheet No.	27
-----------	----

Ramp ID	Inset Map Number	Route 1	Route 2	0156000000-E (SY) Removal of Existing Asphalt Pavement	1794000000-E (TON) Patching Existing Pavement	1491000000-E (TON) Asphalt Conc Base Course, Type B25.0C	2542000000-E (LF) 1'-6" Concrete Curb & Gutter	2549000000-E (LF) 2'-6" Concrete Curb & Gutter	2752000000-E (LF) Remove And Replace 2'-6" Concrete Curb & Gutter	2752000000-E (LF) Remove 1'-6" Concrete Curb & Gutter	2752000000-E (LF) Remove 2'-6" Concrete Curb & Gutter	2591000000-E (SY) 4" Concrete Sidewalk	2738000000-E (SY) Remove And Replace 4" Concrete Sidewalk	2738000000-E (SY) Remove 4" Concrete Sidewalk	2830000000-N (EA) Adjustment of Manholes	2845000000-N (EA) Adjustment of Meter Boxes or Valve Boxes	4116100000-N (EA) Sign Erection, Relocate Type E (Ground Mounted)	4192000000-N (EA) Disposal Of Support, U-Channel	4695000000-E (LF) Thermoplastic Pavement Marking Lines (8", 90 MiIs)	4860000000-E (LF) Removal Of Pavement Marking Lines (8")	2655000000-E (SY) 5" Monolithic Concrete Island (Keyed In)	2738000000-E (SY) Remove 5" Monolithic Concrete Islands (Keyed In)	2612300000-N (EA) Retrofit Existing Concrete Curb Ramps	2612300000-N (EA) Remove and Replace Concrete Curb Ramps	2605000000-N (EA) Concrete Curb Ramps	2759000000-N (EA) Remove Concrete Curb Ramps	Improvement Type		
6885	1	SR-2015 (Lynn Rd)	Summer Classics (6125 Six Forks Rd) Entrance																						1			Type 1C - 848.06	
6895	1	SR-2015 (Lynn Rd)	Summer Classics (6125 Six Forks Rd) Entrance																						1			Type 1C - 848.06	
6903	1	SR-2015 (Lynn Rd)	Real Estate Office (100 Lynn Rd) Lynn Rd Entrance																						1			Type 1C - 848.06	
6907	1	SR-2015 (Lynn Rd)	Real Estate Office (100 Lynn Rd) Lynn Rd Entrance																						1			Type 1C - 848.06	
6901	2	SR-2015 (Lynn Rd)	Ridgewood Dr					15																		1		Remove Ramp	
6902	2	SR-2015 (Lynn Rd)	Ridgewood Dr											9												1		Type 1 Modified - 848.06	
6904	2	SR-2015 (Lynn Rd)	Ridgewood Dr						12																	1		Type 1 Modified - 848.06	
6905	2	SR-2015 (Lynn Rd)	Ridgewood Dr					15																		1		Remove Ramp	
6906	2	SR-2015 (Lynn Rd)	Ridgewood Dr		2			15																			1	Remove Ramp	
6898	3	SR-2015 (Lynn Rd)	Mariola Ln					3																		1		Type 1C - 848.06	
6899	3	SR-2015 (Lynn Rd)	Mariola Ln																							1		Type 1C - 848.06	
6896	4	SR-2015 (Lynn Rd)	Lynnridge Ln		2			18																			1	Remove Ramp	
6897	4	SR-2015 (Lynn Rd)	Lynnridge Ln																	100	90					1		Type 1C - 848.06	
6900	4	SR-2015 (Lynn Rd)	Lynnridge Ln											12												1		Type 1 Modified - 848.06	
6975	4	SR-2015 (Lynn Rd)	Lynnridge Ln					12																			1	Remove Ramp	
6976	4	SR-2015 (Lynn Rd)	Lynnridge Ln					12																			1	Remove Ramp	
6891	5	SR-2015 (Lynn Rd)	Shelly River Dr											6												1		Type 1C - 848.06	
6892	5	SR-2015 (Lynn Rd)	Acacia Dr		3																					1		Type 1C - 848.06	
6893	5	SR-2015 (Lynn Rd)	Acacia Dr		3																					1		Type 1D - 848.06	
6894	5	SR-2015 (Lynn Rd)	Shelly River Dr											9												1		Type 1C - 848.06	
26190	5	SR-2015 (Lynn Rd)	Shelly River Dr		5	1	15			36				9														Other	
6889	6	SR-2015 (Lynn Rd)	Gadland Ct					12						9												1		Type 1C - 848.06	
6890	6	SR-2015 (Lynn Rd)	Gadland Ct					3						9												1		Type 1C - 848.06	
6886	7	SR-2015 (Lynn Rd)	Bridle Ridge Ln (East)																							1		Type 1C - 848.06	
6888	7	SR-2015 (Lynn Rd)	Bridle Ridge Ln (East)																							1		Type 1C - 848.06	
6882	8	SR-2015 (Lynn Rd)	Olde Province Ct																	90	80					1		Type 1C - 848.06	
6883	8	SR-2015 (Lynn Rd)	Olde Province Ct					18																			1	Remove Ramp	
6884	8	SR-2015 (Lynn Rd)	Olde Province Ct			15							15													1		Type 1C - 848.06	
26080	8	SR-2015 (Lynn Rd)	Olde Province Ct					18				9															1	Remove Ramp	
6880	9	SR-2015 (Lynn Rd)	Paces Arbor Cir																							1		Type 1C - 848.06	
6881	9	SR-2015 (Lynn Rd)	Paces Arbor Cir																							1		Type 1C - 848.06	
6866	10	SR-2015 (Lynn Rd)	Bridle Ridge Ln (West)																1	120	95					1		Type 1C - 848.06	
6869	10	SR-2015 (Lynn Rd)	Bridle Ridge Ln (West)					20																			1	Remove Ramp	
6870	10	SR-2015 (Lynn Rd)	Bridle Ridge Ln (West)											9													1	Type 1C - 848.06	
6974	10	SR-2015 (Lynn Rd)	Bridle Ridge Ln (West)		2			20																				1	Remove Ramp
6858	11	SR-2015 (Lynn Rd)	Tributary Dr					8																			1	Type 1C - 848.06	
6859	11	SR-2015 (Lynn Rd)	Tributary Dr					8						12													1	Type 1C - 848.06	
26081	11	SR-2015 (Lynn Rd)	Tributary Dr		2			18																				1	Remove Ramp
6840	12	SR-2015 (Lynn Rd)	Bent Creek Dr																								1		Type 1C - 848.06
6841	12	SR-2015 (Lynn Rd)	Bent Creek Dr					8																			1	Type 3 Modified - 848D0609	
6843	12	SR-2015 (Lynn Rd)	Genford Ct					5																			1	Type 1C - 848.06	
6845	12	SR-2015 (Lynn Rd)	Genford Ct					3																			1	Type 1C - 848.06	
6973	12	SR-2015 (Lynn Rd)	Bent Creek Dr					15					9														1	Remove Ramp	
26082	12	SR-2015 (Lynn Rd)	Bent Creek Dr		12	4		17																			1	Remove Ramp	
6872	13	SR-2015 (Lynn Rd)	Hearthridge Ct																								1	Type 2B - 848.06	
6873	13	SR-2015 (Lynn Rd)	North Hills Dr					7																			1	Type 3 - 848D0609	
6874	13	SR-2015 (Lynn Rd)	North Hills Dr					7																			1	Type 3 - 848D0609	
6875	13	SR-2015 (Lynn Rd)	North Hills Dr					7																			1	Type 3 - 848D0609	
6876	13	SR-2015 (Lynn Rd)	North Hills Dr					7																			1	Type 3 Modified - 848D0609	
6877	13	SR-2015 (Lynn Rd)	Hearthridge Ct					7						6													1	Type 3 - 848D0609	
6878	13	SR-2015 (Lynn Rd)	Hearthridge Ct																	70	70						1	Type 2B - 848.06	
6867	14	SR-2015 (Lynn Rd)	Lynn Road Childcare Academy (1024 Lynn Rd)																								1	Type 1C - 848.06	
6871	14	SR-2015 (Lynn Rd)	Lynn Road Childcare Academy (1024 Lynn Rd)																								1	Type 1C - 848.06	
6862	15	SR-2015 (Lynn Rd)	Shellburne Dr																								1	Type 1C - 848.06	
6863	15	SR-2015 (Lynn Rd)	Shellburne Dr			6							6	3													1	Type 1D - 848.06	
6864	15	SR-2015 (Lynn Rd)	Keystone Dr																								1	Type 1D - 848.06	
6865	15	SR-2015 (Lynn Rd)	Keystone Dr					5						6													1	Type 1C - 848.06	
6860	16	SR-2015 (Lynn Rd)	Summerland Dr										6														1	Type 1C - 848.06	
<b>Sub-Total</b>				<b>45</b>	<b>17</b>	<b>1</b>	<b>15</b>	<b>303</b>	<b>12</b>	<b>36</b>	<b>0</b>	<b>45</b>	<b>114</b>	<b>9</b>	<b>1</b>	<b>1</b>	<b>3</b>	<b>1</b>	<b>380</b>	<b>335</b>	<b>0</b>	<b>0</b>	<b>0</b>	<b>0</b>	<b>44</b>	<b>0</b>	<b>13</b>		

Notes: (1) ADA quantity totals are provided on the project 'ADA SUMMARY OF QUANTITIES - TOTALS' page. (2) \*Contingency line item amount provided for adjustments outside of curb ramp pay limits.

ADA SUMMARY OF QUANTITIES - LYNN RD FROM SR 1820 TO SR 1005

Municipality:	Raleigh
WBS Number:	2025CPT.05.10.20921.1
County:	Wake

Sheet No.	28
-----------	----

Ramp ID	Inset Map Number	Route 1	Route 2	0156000000-E (SY) Removal of Existing Asphalt Pavement	1704000000-E (TON) Patching Existing Pavement	1451000000-E (TON) Asphalt Conc Base Course, Type B25.0C	2542000000-E (LF) 1'-6" Concrete Curb & Gutter	2549000000-E (LF) 2'-6" Concrete Curb & Gutter	2752000000-E (LF) Remove And Replace 2'-6" Concrete Curb & Gutter	2752000000-E (LF) Remove 1'-6" Concrete Curb & Gutter	2752000000-E (LF) Remove 2'-6" Concrete Curb & Gutter	2591000000-E (SY) 4" Concrete Sidewalk	2738000000-E (SY) Remove And Replace 4" Concrete Sidewalk	2738000000-E (SY) Remove 4" Concrete Sidewalk	2830000000-N (EA) Adjustment of Manholes	2845000000-N (EA) Adjustment of Meter Boxes or Valve Boxes	4116100000-N (EA) Sign Erection, Relocate Type E (Ground Mounted)	4192000000-N (EA) Disposal Of Support, U-Channel	4695000000-E (LF) Thermoplastic Pavement Marking Lines (8", 90 Mils)	4860000000-E (LF) Removal Of Pavement Marking Lines (8")	2655000000-E (SY) 5" Monolithic Concrete Island (Keyed In)	2738000000-E (SY) Remove 5" Monolithic Concrete Islands (Keyed In)	2612300000-N (EA) Retrofit Existing Concrete Curb Ramps	2612500000-N (EA) Remove and Replace Concrete Curb Ramps	2605000000-N (EA) Concrete Curb Ramps	2759000000-N (EA) Remove Concrete Curb Ramps	Improvement Type					
6861	16	SR-2015 (Lynn Rd)	Summerland Dr					5																							Type 1D - 848.06	
6854	17	SR-2015 (Lynn Rd)	Lynndale Dr					3					6																		Type 1D - 848.06	
6855	17	SR-2015 (Lynn Rd)	Lynndale Dr					3																							Type 1C - 848.06	
6857	17	SR-2015 (Lynn Rd)	Lynndale Dr		2			18										1													Remove Ramp	
6852	18	SR-2015 (Lynn Rd)	Magnolia Ct	9								9																			Type 1C - 848.06	
6853	18	SR-2015 (Lynn Rd)	Magnolia Ct	6								6																			Type 1C - 848.06	
6850	19	SR-2015 (Lynn Rd)	Gloucester Rd																												Type 1C - 848.06	
6851	19	SR-2015 (Lynn Rd)	Gloucester Rd	6								6																			Type 1C - 848.06	
26185	19	SR-2015 (Lynn Rd)	Gloucester Rd					18				12																			Remove Ramp	
6846	20	SR-2015 (Lynn Rd)	Grimaldi Ct	12								12																				Type 1D - 848.06
6849	20	SR-2015 (Lynn Rd)	Grimaldi Ct	12								12																				Type 1C - 848.06
6839	21	SR-2015 (Lynn Rd)	Middleboro Dr																													Type 1C - 848.06
6842	21	SR-2015 (Lynn Rd)	Middleboro Dr																													Type 1B - 848.06
18148	22	SR-2015 (Lynn Rd)	Northern Wake Fire Station No. 5 (1431 Lynn Rd)																													Type 1 Modified - 848.06
18149	22	SR-2015 (Lynn Rd)	Northern Wake Fire Station No. 5 (1431 Lynn Rd)																													Type 1 Modified - 848.06
-	-	-	-	-	-	-	-	171*	-	-	-	-	-	-	-	-	-	-	-	-	-	-	-	-	-	-	-	-	-	-		
<b>Sub-Total</b>				<b>45</b>	<b>2</b>	<b>0</b>	<b>0</b>	<b>218</b>	<b>0</b>	<b>0</b>	<b>0</b>	<b>57</b>	<b>6</b>	<b>0</b>	<b>0</b>	<b>0</b>	<b>2</b>	<b>0</b>	<b>0</b>	<b>0</b>	<b>0</b>	<b>0</b>	<b>0</b>	<b>0</b>	<b>0</b>	<b>13</b>	<b>0</b>	<b>2</b>				
<b>Sub-Total for Lynn Rd From SR 1820 To SR 1005</b>				<b>90</b>	<b>19</b>	<b>1</b>	<b>15</b>	<b>521</b>	<b>12</b>	<b>36</b>	<b>0</b>	<b>102</b>	<b>120</b>	<b>9</b>	<b>1</b>	<b>1</b>	<b>5</b>	<b>1</b>	<b>380</b>	<b>335</b>	<b>0</b>	<b>0</b>	<b>0</b>	<b>0</b>	<b>57</b>	<b>0</b>	<b>15</b>					

Notes: (1) ADA quantity totals are provided on the project 'ADA SUMMARY OF QUANTITIES - TOTALS' page. (2) \*Contingency line item amount provided for adjustments outside of curb ramp pay limits.

# SUMMARY OF QUANTITIES

PROJECT NO	COUNTY	MAP NO	ROUTE	DESCRIPTION	TYP NO	LANES	LANE TYPE	LENGTH	WIDTH	0156000000-E	1220000000-E	1245000000-E	1260000000-E	1297000000-E	1308000000-E	1330000000-E	1491000000-E	1519000000-E	1523000000-E	1575000000-E	1704000000-E	2542000000-E	2549000000-E	2591000000-E	2605000000-N	
										REMOVAL OF EXISTING ASPHALT PAVEMENT	INCIDENTAL STONE BASE	SHOULDER RECONSTRUCTION	AGGREGATE SHOULDER BORROW	1½" MILLING	0" TO 1.5" MILLING	INCIDENTAL MILLING	BASE COURSE, B25.0C	SURFACE COURSE, S9.5B	SURFACE COURSE, S9.5C	ASPHALT BINDER FOR PLANT MIX	PATCHING EXISTING PAVEMENT	1'-6" CURB & GUTTER	2'-6" CURB & GUTTER	4" CONCRETE SIDEWALK	CONCRETE CURB RAMPS	
									MI	FT	SY	TONS	SMI	TON	SY	SY	SY	TONS	TONS	TONS	TON	TONS	LF	LF	SY	EA
2025CPT.05.10.20921.1	Wake	1	SR-1005 / SIX FORKS RD	FROM SR 1829 TO SR 2015	1	5	MU	2.608	32-64	3.00				93,970		7,871		8,822		581	148		1,421	166		
2025CPT.05.10.20921.1	Wake	2	SR-1005 / SIX FORKS RD	FROM SR 1847 TO SR 2002	3	2	2WU	1.527	20		3	2.90	511		76	365			1,545	102	216					
2025CPT.05.10.20921.1	Wake	3	SR-1835 / WESTBOROUGH DR/PINECREST RD	FROM US 70 TO SR 1836	1	2	2WU	1.772	32-64	7.00	4	1.50	265	39,056		1,654		3,527		237	168		604	142	2	
2025CPT.05.10.20921.1	Wake	4	SR-2015 / LYNN RD	FROM SR 1820 TO SR 1005	2	5	MU	1.68	60	90.00				50,890		1,807	1		4,570	273	75	15	521	102		
2025CPT.05.10.20921.1	Wake	5	SR-3533 / BIRCHFALLS DR	FROM SR 2002 TO SR 3614	4	2	2WU	0.63	20		3	1.20	212			167		511		40	137					
2025CPT.05.10.20921.1	Wake	6	SR-3534 / WICKERSHIRE CT	FROM SR 3533 TO CUL-DE-SAC	4	2	2WU	0.17	20		3	0.20	35			32		170		13	47					
<b>TOTAL FOR PROJ NO. 2025CPT.05.10.20921.1</b>									<b>8.387</b>		<b>100.00</b>	<b>13</b>	<b>5.80</b>	<b>1,023</b>	<b>183,916</b>	<b>76</b>	<b>11,896</b>	<b>1</b>	<b>13,030</b>	<b>6,115</b>	<b>1,246</b>	<b>791</b>	<b>15</b>	<b>2,546</b>	<b>410</b>	<b>2</b>
<b>GRAND TOTAL</b>									<b>8.387</b>		<b>100.00</b>	<b>13</b>	<b>5.80</b>	<b>1,023</b>	<b>183,916</b>	<b>76</b>	<b>11,896</b>	<b>1</b>	<b>13,030</b>	<b>6,115</b>	<b>1,246</b>	<b>791</b>	<b>15</b>	<b>2,546</b>	<b>410</b>	<b>2</b>

REVISIONS

8/17/99

12/19/2024  
i:\2025 CPT.05.10.20921.1.S00 PSH .dgn  
JSE:rsk

# SUMMARY OF QUANTITIES

PROJECT NO	COUNTY	MAP NO	ROUTE	DESCRIPTION	TYP NO	LANES	LANE TYPE	LENGTH	WIDTH	2612300000-N	2612500000-N	2655000000-E	2738000000-E		2752000000-E			2759000000-N	2830000000-N	2845000000-N	4116100000-N	4192000000-N	4600000000-N		7444000000-E		
										RETROFIT EXISTING CONCRETE CURB RAMPS	REMOVE AND REPLACE CONCRETE CURB RAMPS	5" MONOLITHIC CONCRETE ISLANDS(KEYED IN)	REMOVE AND REPLACE 4" CONCRETE SIDEWALK	REMOVE 5" MONOLITHIC CONCRETE ISLANDS (KEYED IN)	REMOVE 4" CONCRETE SIDEWALK	REMOVE AND REPLACE 2'-6" CONCRETE CURB & GUTTER	REMOVE 2'-6" CONCRETE CURB & GUTTER	REMOVE 1'-6" CONCRETE CURB & GUTTER	REMOVE CONCRETE CURB RAMPS	ADJUST MANHOLES	ADJUST METER OR VALVE BOX	SIGN ERECTION, RELOCATE TYPE E (GROUND MOUNTED)	DISPOSAL OF SUPPORT, U-CHANNEL	PEDESTRIAN TRANSPORT SERVICE	AUDIBLE WARNING DEVICES	INDUCTIVE LOOP SAWCUT	
									MI	FT	EA	EA	SY	SY	SY	SY	LF	LF	LF	EA	EA	EA	EA	EA	EA	EA	LF
2025CPT.05.10.20921.1	Wake	1	SR-1005 / SIX FORKS RD	FROM SR 1829 TO SR 2015	1	5	MU	2.608	32-64	4	130		363	13	26	99	23		40	6	9	4			13	6	22,450
2025CPT.05.10.20921.1	Wake	2	SR-1005 / SIX FORKS RD	FROM SR 1847 TO SR 2002	3	2	2WU	1.527	20																		
2025CPT.05.10.20921.1	Wake	3	SR-1835 / WESTBOROUGH DR/PINECREST RD	FROM US 70 TO SR 1836	1	2	2WU	1.772	32-64	3	31	6	99	18	15	14	5		15		3	4			14	7	2,850
2025CPT.05.10.20921.1	Wake	4	SR-2015 / LYNN RD	FROM SR 1820 TO SR 1005	2	5	MU	1.68	60		57		120		9	12		36		15	1	11	5	1.00	13	6	4,250
2025CPT.05.10.20921.1	Wake	5	SR-3533 / BIRCHFALLS DR	FROM SR 2002 TO SR 3614	4	2	2WU	0.63	20																		
2025CPT.05.10.20921.1	Wake	6	SR-3534 / WICKERSHIRE CT	FROM SR 3533 TO CUL-DE-SAC	4	2	2WU	0.17	20																		
<b>TOTAL FOR PROJ NO. 2025CPT.05.10.20921.1</b>									<b>8.387</b>		<b>7</b>	<b>218</b>	<b>6</b>	<b>582</b>	<b>31</b>	<b>50</b>	<b>125</b>	<b>28</b>	<b>36</b>	<b>70</b>	<b>7</b>	<b>23</b>	<b>13</b>	<b>1.00</b>	<b>40</b>	<b>19</b>	<b>29,550</b>
<b>GRAND TOTAL</b>											<b>7</b>	<b>218</b>	<b>6</b>	<b>582</b>	<b>31</b>	<b>50</b>	<b>125</b>	<b>28</b>	<b>36</b>	<b>70</b>	<b>7</b>	<b>23</b>	<b>13</b>	<b>1.00</b>	<b>40</b>	<b>19</b>	<b>29,550</b>

REVISIONS

8/17/99

12/19/2024  
I:\2025 CPT.05.10.20921.1.S00 PSH .dgn  
JSE:skenned

# SUMMARY OF QUANTITIES

PROJECT NO	COUNTY	MAP NO	ROUTE	DESCRIPTION	TYP NO	LANES	LANE TYPE	LENGTH		4413000000-E	4447000000-E	4457000000-N	4510000000-N	4685000000-E		4695000000-E		4700000000-E	4709000000-E	4720000000-E	
								MI	FT	WORK ZONE ADVANCE/ GENERAL WARNING SIGNING	PEDESTRIAN CHANNELIZING DEVICES	TEMPORARY TRAFFIC CONTROL	LAW ENFORCEMENT	4" X 90 M WHITE THERMO	4" X 90 M YELLOW THERMO	8" X 90 M WHITE THERMO	8" X 90 M YELLOW THERMO	12" X 90 M YELLOW THERMO	24" X 90 M WHITE THERMO	THERMO MSG ONLY 90 M	
									SF	LF	LS	HR	LF	LF	LF	LF	LF	LF	EA		
2025CPT.05.10.20921.1	Wake	1	SR-1005 / SIX FORKS RD	FROM SR 1829 TO SR 2015	1	5	MU	2.608	32-64	126	53	0.35	280	12,860	34,800			40	1,920	8	
2025CPT.05.10.20921.1	Wake	2	SR-1005 / SIX FORKS RD	FROM SR 1847 TO SR 2002	3	2	2WU	1.527	20	170		0.12		17,040	17,030						
2025CPT.05.10.20921.1	Wake	3	SR-1835 / WESTBOROUGH DR/PINECREST RD	FROM US 70 TO SR 1836	1	2	2WU	1.772	32-64	126	54	0.24	40	15,990	22,730	160	270		30	4	
2025CPT.05.10.20921.1	Wake	4	SR-2015 / LYNN RD	FROM SR 1820 TO SR 1005	2	5	MU	1.68	60	126	53	0.23	80	5,510	22,820	380		230	270		
2025CPT.05.10.20921.1	Wake	5	SR-3533 / BIRCHFALLS DR	FROM SR 2002 TO SR 3614	4	2	2WU	0.63	20	71		0.05									
2025CPT.05.10.20921.1	Wake	6	SR-3534 / WICKERSHIRE CT	FROM SR 3533 TO CUL-DE-SAC	4	2	2WU	0.17	20	19		0.01									
<b>TOTAL FOR PROJ NO. 2025CPT.05.10.20921.1</b>																					
									<b>8.387</b>		<b>638</b>	<b>160</b>	<b>1.000</b>	<b>400</b>	<b>51,400</b>	<b>97,380</b>	<b>540</b>	<b>270</b>	<b>270</b>	<b>2,220</b>	<b>12</b>
<b>GRAND TOTAL</b>																					
									<b>8.387</b>		<b>638</b>	<b>160</b>	<b>1.000</b>	<b>400</b>	<b>51,400</b>	<b>97,380</b>	<b>540</b>	<b>270</b>	<b>270</b>	<b>2,220</b>	<b>12</b>
														<b>148,780</b>		<b>810</b>					

REVISIONS

8/17/99

12/19/2024  
I:\2025 CPT.05.10.20921.1.S00 PSH .dgn  
J:\Hickman

# SUMMARY OF QUANTITIES

PROJECT NO	COUNTY	MAP NO	ROUTE	DESCRIPTION	TYP NO	LANES	LANE TYPE	LENGTH	WIDTH	4725000000-E							4770000000-E		4850000000-E	4860000000-E	4895000000-N			
										THERMO MERGE ARROW 90 M	THERMO SYMBOL (SHARROW)	THERMO STR & RT ARROW 90 M	THERMO STR ARROW 90 M	THERMO RT ARROW 90 M	THERMO LT ARROW 90 M	THERMO SYMBOL (HELMETED BICYCLIST)	THERMO SYMBOL (BIKE STR ARROW)	THERMO LT STR RT ARROW 90 M	4" WHITE COLD APPLIED PLASTIC, TYPE III	4" YELLOW COLD APPLIED PLASTIC, TYPE III	4" LINE REMOVAL	8" LINE REMOVAL	INLAID CRADLE MARKERS	
								MI	FT	EA	EA	EA	EA	EA	EA	EA	EA	EA	EA	EA	EA	EA	EA	
2025CPT.05.10.20921.1	Wake	1	SR-1005 / SIX FORKS RD	FROM SR 1829 TO SR 2015	1	5	MU	2.608	32-64	5	1	20	24	17	101									1,010
2025CPT.05.10.20921.1	Wake	2	SR-1005 / SIX FORKS RD	FROM SR 1847 TO SR 2002	3	2	2WU	1.527	20					1										130
2025CPT.05.10.20921.1	Wake	3	SR-1835 / WESTBOROUGH DR/PINECREST RD	FROM US 70 TO SR 1836	1	2	2WU	1.772	32-64				2	5	36	1	1							290
2025CPT.05.10.20921.1	Wake	4	SR-2015 / LYNN RD	FROM SR 1820 TO SR 1005	2	5	MU	1.68	60	2		4	6	1	59	1	2	1						540
2025CPT.05.10.20921.1	Wake	5	SR-3533 / BIRCHFALLS DR	FROM SR 2002 TO SR 3614	4	2	2WU	0.63	20															
2025CPT.05.10.20921.1	Wake	6	SR-3534 / WICKERSHIRE CT	FROM SR 3533 TO CUL-DE-SAC	4	2	2WU	0.17	20															
<b>TOTAL FOR PROJ NO. 2025CPT.05.10.20921.1</b>								<b>8.387</b>		<b>7</b>	<b>1</b>	<b>24</b>	<b>32</b>	<b>24</b>	<b>196</b>	<b>2</b>	<b>3</b>	<b>1</b>	<b>450</b>	<b>1,010</b>	<b>1,460</b>	<b>335</b>	<b>1,970</b>	
														<b>290</b>					<b>1,460</b>					
<b>GRAND TOTAL</b>								<b>8.387</b>		<b>7</b>	<b>1</b>	<b>24</b>	<b>32</b>	<b>24</b>	<b>196</b>	<b>2</b>	<b>3</b>	<b>1</b>	<b>450</b>	<b>1,010</b>	<b>1,460</b>	<b>335</b>	<b>1,970</b>	
														<b>290</b>					<b>1,460</b>					

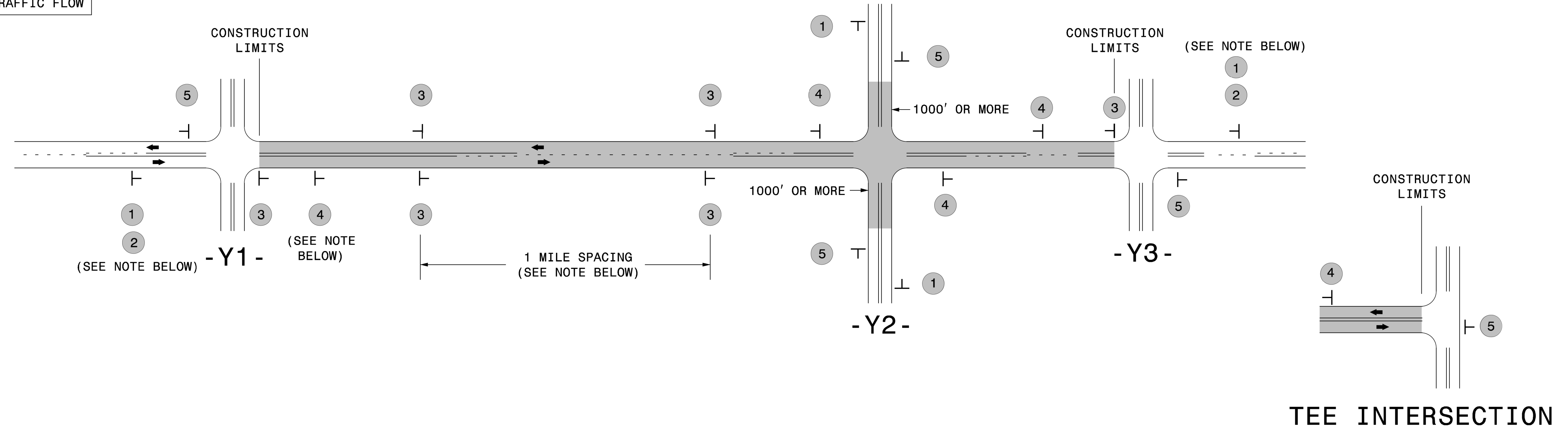
REVISIONS

8/17/99  
12/19/2024  
C:\2025-CPT\_05.10.20921.1-S00\_PSH.dgn  
11/18/2024






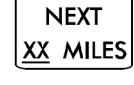


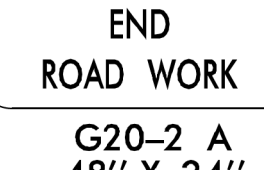
# SIGNING FOR RESURFACING PROJECTS

**LEGEND**  
 STATIONARY SIGN  
 DIRECTION OF TRAFFIC FLOW



## MAINLINE (-L-) SIGNING


## -Y- LINE SIGNING

SIGNING NOTES AND PLACEMENT PER DIRECTION	1	 W20-1 48" X 48"	PLACE 1000' PRIOR TO BEGINNING OF CONSTRUCTION LIMITS. ONLY USED ON -Y- LINES IF RESURFACING LIMITS EXTEND 1000' ALONG -Y- LINE.	<p><b>NO REQUIRED STATIONARY SIGNING FOR THE FOLLOWING -Y- LINE CONDITIONS:</b></p> <ol style="list-style-type: none"> <li>LESS THAN 1000' OF RESURFACING ALONG -Y- LINE</li> <li>SUBDIVISION ROADS</li> <li>DEAD END ROADS</li> </ol> <p>WHEN PAVING/CONSTRUCTION ACTIVITIES PROCEED ACROSS AN UNSIGNED -Y- LINE, PORTABLE ADVANCE WARNING SIGNS SHALL BE USED ALONG THE -Y- LINE AS SHOWN BELOW. REMOVE UPON COMPLETION OF WORK.</p> <div style="display: flex; justify-content: space-around;"> <div style="text-align: center;">  W20-1 48" X 48" PLACED 500' IN ADVANCE OF FLAGGER.         </div> <div style="text-align: center;">  W20-7 A 48" X 48" PLACED 250' IN ADVANCE OF FLAGGER.         </div> </div>
	2	 W7-3aP 24" X 18"	#2 SIGN ONLY USED WHEN CONSTRUCTION LIMITS ARE 2 OR MORE MILES IN LENGTH. ROUND UP TO NEXT WHOLE NUMBER. (NO FRACTIONAL OR DECIMAL NUMBERS)	
	3	 SP 13107 48" X 48"	<ul style="list-style-type: none"> <li>PLACE INITIALLY AT THE CONSTRUCTION LIMITS AND SPACE 1 MILE APART THEREAFTER.</li> <li>AT TEE INTERSECTIONS INSTALL INITIALLY 1/2 MILE FROM INTERSECTION AND SPACE 1 MILE APART THEREAFTER.</li> </ul>	
	4	 SP 13106 48" X 48"	<ul style="list-style-type: none"> <li>THESE ARE FOR -Y- LINES THAT ARE "THROUGH" ROADWAYS.</li> <li>DEAD END AND SUBDIVISION ROADS ARE NOT "THROUGH" ROADWAYS.</li> <li>INSTALL 500' +/- FROM EACH -Y- LINE APPROACH AS SHOWN ABOVE.</li> <li>FOR MULTIPLE -Y- LINES THAT ARE SEPARATED BY 0.25 MILES OR LESS, TREAT AS A SINGLE UNIT AND INSTALL WITHIN 500' OF EACH APPROACH.</li> <li>A MAXIMUM OF 2 SIGN SETS PER MILE. DO NOT INSTALL WHEN -Y- LINES ARE WITHIN 0.5 MILES FROM "END ROAD WORK" SIGN.</li> <li>FOR TEE INTERSECTIONS, INSTALL WITHIN 500' +/- OF THE INTERSECTION ALONG -L- LINE.</li> </ul>	
	5	 G20-2 A 48" X 24"	PLACE 500' FOLLOWING THE END OF CONSTRUCTION LIMITS OR AS SHOWN WHEN WORK ENDS AT A 3-WAY TEE INTERSECTION.	

THE ABOVE SIGNS ARE ALL THAT ARE REQUIRED FOR A CONTRACTOR TO BEGIN A RESURFACING CONTRACT. ANY ADDITIONAL SIGNS REQUESTED BY NCDOT DIVISIONS SHALL BE INSTALLED WITHIN 7 BUSINESS DAYS OF THE START OF CONTRACT WORK.

**MAPS LESS THAN 2 MILES**

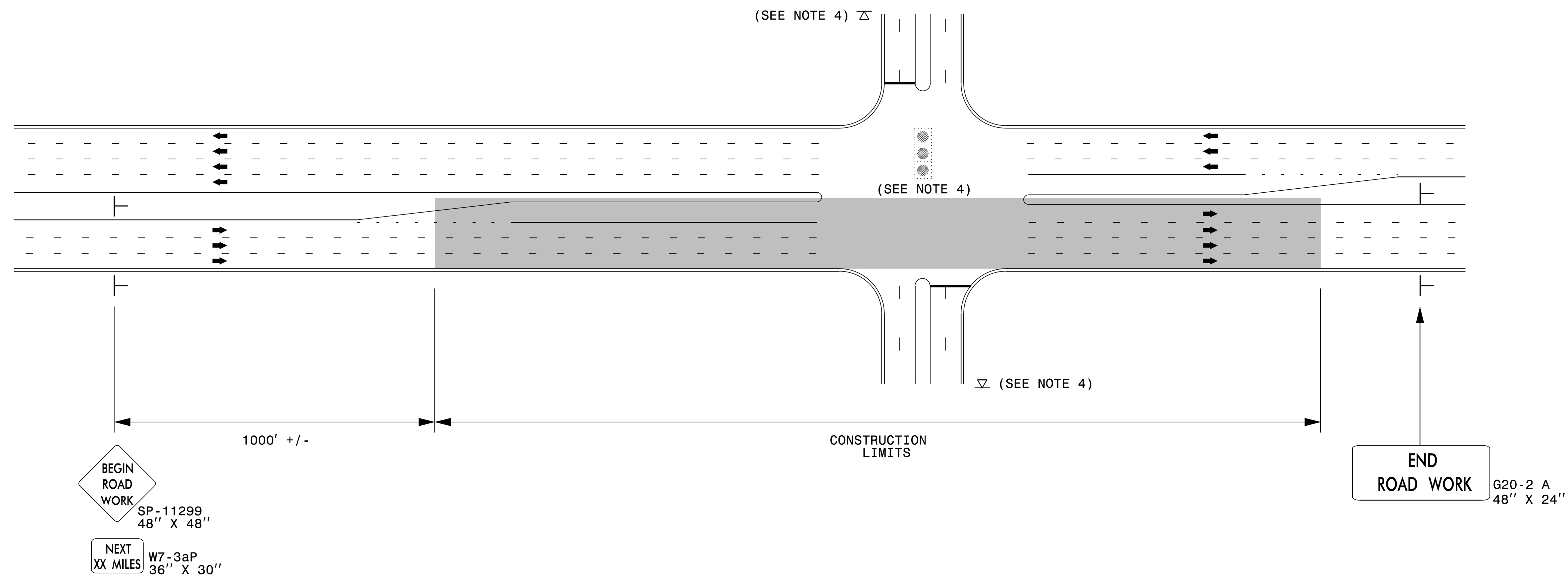
FOR RESURFACING MAPS WITH CONSTRUCTION LIMITS LESS THAN 2 MILES IN LENGTH, NO STATIONARY SIGNS ARE REQUIRED. USE PORTABLE "ROAD UNDER CONSTRUCTION" OR "ROAD WORK AHEAD" SIGNS IN LIEU OF STATIONARY ADVANCE WARNINGS SIGNS.



**ADVANCE WARNING SIGNS FOR RURAL AND SUBURBAN 2-LANE ROADWAY RESURFACING**

5/15/2017 S:\T\W\71C\Resurfacing\212W & AST Resurfacing Details\Resurfacing\_AdvWarn\_2Ln.dgn User:kedais

## URBAN / SUBURBAN WORKZONES



### NOTES:

- 1) 48" x 48" SIZED SIGNS (SP- 11299) MAY BE REDUCED TO 36" X 36" ON ROADWAYS WITH SPEED LIMITS OF 40 MPH OR LESS.
- 2) MOUNT SIGNS THAT ARE LARGER THAN 10 SQUARE FEET IN AREA ON TWO OR MORE WOOD OR U-CHANNEL SUPPORTS. PERFORATED SQUARE TUBING SUPPORT SYSTEMS MAY SUPPORT LARGER AREAS ON A SINGLE SUPPORT. FOLLOW MANUFACTURER'S RECOMMENDATIONS. THESE SYSTEMS SHALL BE NCHRP 350 COMPLIANT AND NCDOT APPROVED.
- 3) ADVANCE WARNING SIGNS NOT REQUIRED ON NON-SIGNALIZED SIDE STREETS.
- 4) MAY USE LAW ENFORCEMENT TO CONTROL TRAFFIC AT SIGNALIZED INTERSECTIONS AS DIRECTED BY THE ENGINEER. PROVIDE PORTABLE "ROAD WORK AHEAD" (W20-1) SIGNS 500' IN ADVANCE ALONG BOTH APPROACHES FROM THE SIDE STREETS WHEN PAVING PROCEEDS THROUGH THE INTERSECTION.
- 5) LATERAL CLEARANCE AT ALL SIGN LOCATIONS SHALL BE 2' AS MEASURED FROM THE EDGE OF PAVEMENT OR THE FACE OF THE CURB. WHEN UNABLE TO OBTAIN THE LATERAL CLEARANCE WITHIN THE MEDIAN AREA USE SHOULDER MOUNTS ONLY.
- 6) SIGN MOUNT LOCATIONS SHALL NOT BLOCK SIDEWALKS OR DRIVEWAYS.
- 7) IF STATIONARY GENERAL WARNING SIGNS ARE USED, THEY WILL BE PAID FOR PER SECTION 104 OF THE NCDOT STANDARD SPECIFICATIONS AS EXTRA WORK.
- 8) IF MILLED AREAS ARE NOT PAVED BACK BY THE END OF THE WORK DAY, PORTABLE SIGNS SHALL BE USED TO WARN DRIVERS OF THE PRESENT CONDITIONS. THESE ARE TO INCLUDE, BUT NOT LIMITED TO "ROUGH ROAD" W8-8, "UNEVEN LANES" W8-11, "GROOVED PAVEMENT" W8-15 w/MOTORCYCLE PLAQUE MOUNTED BELOW. THESE ARE TO BE DOUBLE INDICATED ON MULTI-LANE ROADWAYS WITH SPEED LIMITS 45 MPH AND GREATER WHERE LATERAL CLEARANCE CAN BE OBTAINED WITHIN THE MEDIAN AREAS. THESE PORTABLE SIGNS ARE INCIDENTAL TO THE OTHER ITEMS OF WORK INCLUDED IN THE TEMPORARY TRAFFIC CONTROL (LUMP SUM) PAY ITEM.

LEGEND	
├	STATIONARY SIGN
➔	DIRECTION OF TRAFFIC FLOW

	<b>RESURFACING ADVANCE WARNING SIGNS FOR URBAN / SUBURBAN FACILITIES</b>
--	--------------------------------------------------------------------------------------

4/8/2015 C:\Users\rmgarrett\Downloads\Resurfacing\_AdvWarn\_UrSu (2).dgn User:rmgarrett