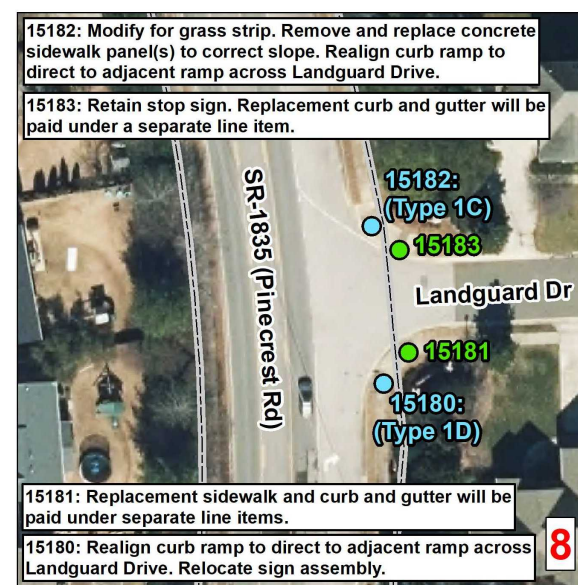
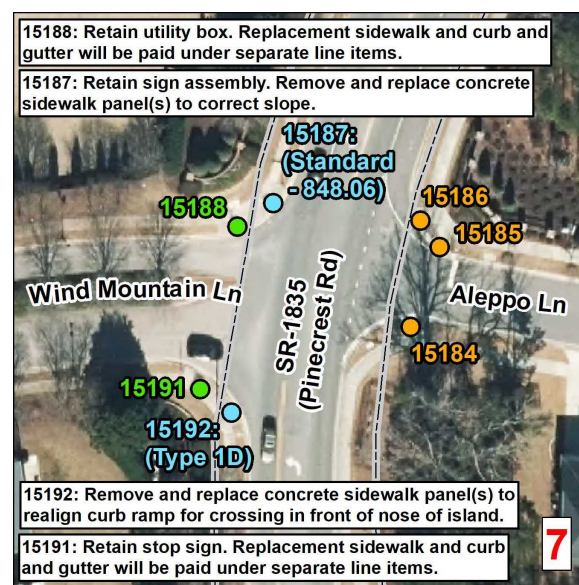
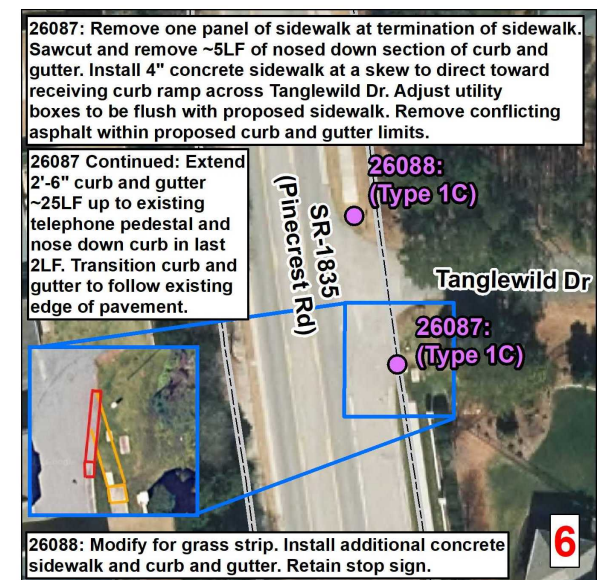
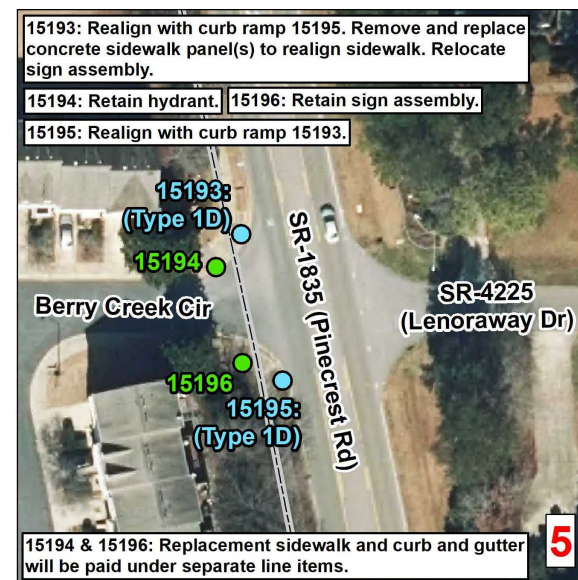
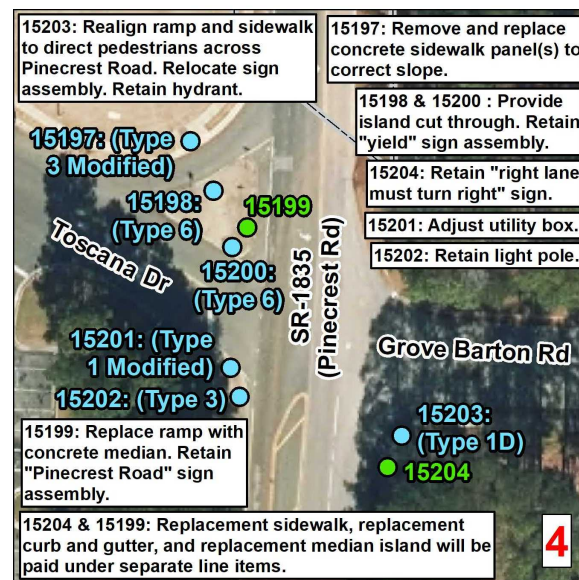


Sheet No.
4



Curb Ramps To Be Repaired

- Retrofit
- Remove and Replace
- New Curb Ramp
- Remove Ramp
- Other

Municipal Boundary
 NCHPO Historic Boundary (NR and LHD)

Central
Project Number: 2025CPT.05.10.20921.1
Pinecrest Rd
From US 70 To SR 1835

NORTH CAROLINA DEPARTMENT OF TRANSPORTATION
 DIVISION 5

Source: NVS Engineers and Consultants Inc., ESRI, NC OneMap, NCDOT, NCHPO