

PROJECT NO.

SHEET NO.

B-5766

X-1

STATE OF NORTH CAROLINA

DIVISION OF HIGHWAYS

CROSS-SECTION INDEX



DRMP, INC.
5808 FARINGDON PLACE
RALEIGH, NC 27609
(919) 872-5115

NC LICENSE NO. F-1524
www.drmp.com

-L- SR 1674 (SHEPPARD MILL ROAD)

X-2 THRU X-15

-Y- NC 8 & NC 89

N/A

PROJECT NO.	SHEET NO.
B-5766	X-1A

**STATE OF NORTH CAROLINA
DIVISION OF HIGHWAYS**



DRMP, INC.
5808 FARRINGTON PLACE
RALEIGH, NC 27609
(919) 872-5115

NC LICENSE NO. F-1524
www.drmp.com

CROSS-SECTION SUMMARY

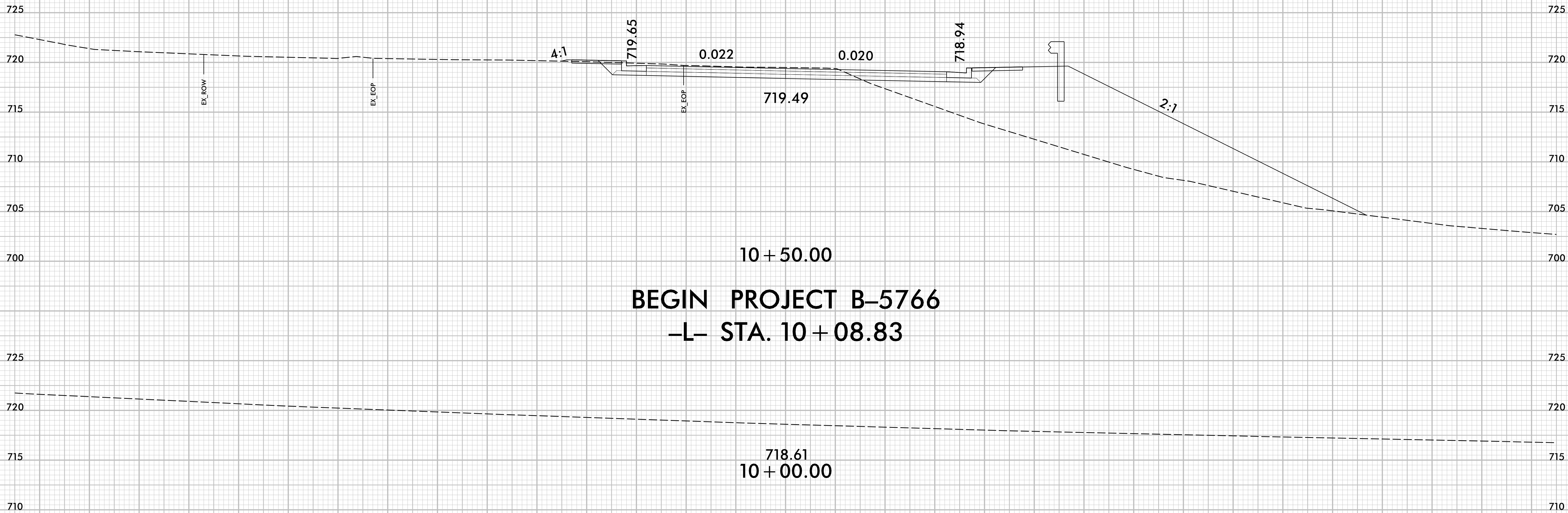
NOTE: EMBANKMENT COLUMN DOES NOT INCLUDE BACKFILL FOR UNDERCUT

Station -L-	Uncl. Exc. (CY)	Embt (CY)
10+08.83	0.00	0.00
10+50.00	0.00	0.00
11+00.00	21.48	669.35
11+50.00	6.85	1006.57
12+00.00	3.61	1148.61
12+50.00	2.96	1488.70
13+00.00	3.61	1621.48
13+09.00	0.37	141.30

Station -L-	Uncl. Exc. (CY)	Embt (CY)
16+83.00	0.00	0.00
17+00.00	0.69	209.89
17+50.00	5.74	1144.72
18+00.00	8.15	995.09
18+50.00	8.98	825.09
19+00.00	14.91	620.74
19+30.00	6.44	264.17
19+50.00	0.26	115.30
20+00.00	1.94	124.26
20+20.00	5.63	6.81
20+50.00	9.94	3.89
21+00.00	7.41	2.41
21+35.00	2.27	0.00

Approximate quantities only. Clearing and Grubbing, Unclassified Excavation, Fine Grading, and removal of existing pavement will be paid for at the lump sum price for "Grading".

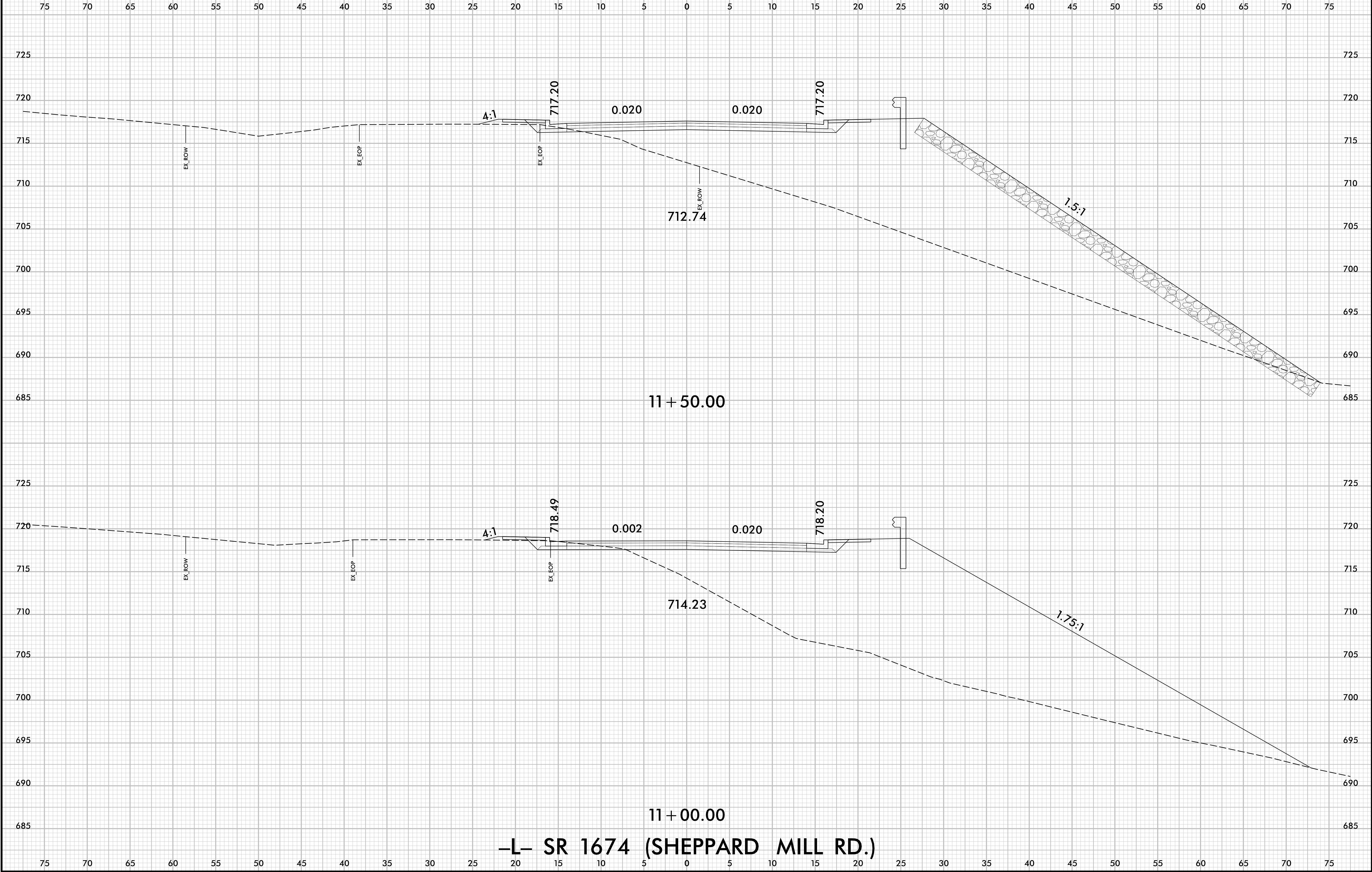
75 70 65 60 55 50 45 40 35 30 25 20 15 10 5 0 5 10 15 20 25 30 35 40 45 50 55 60 65 70 75



BEGIN PROJECT B-5766
-L- STA. 10+08.83

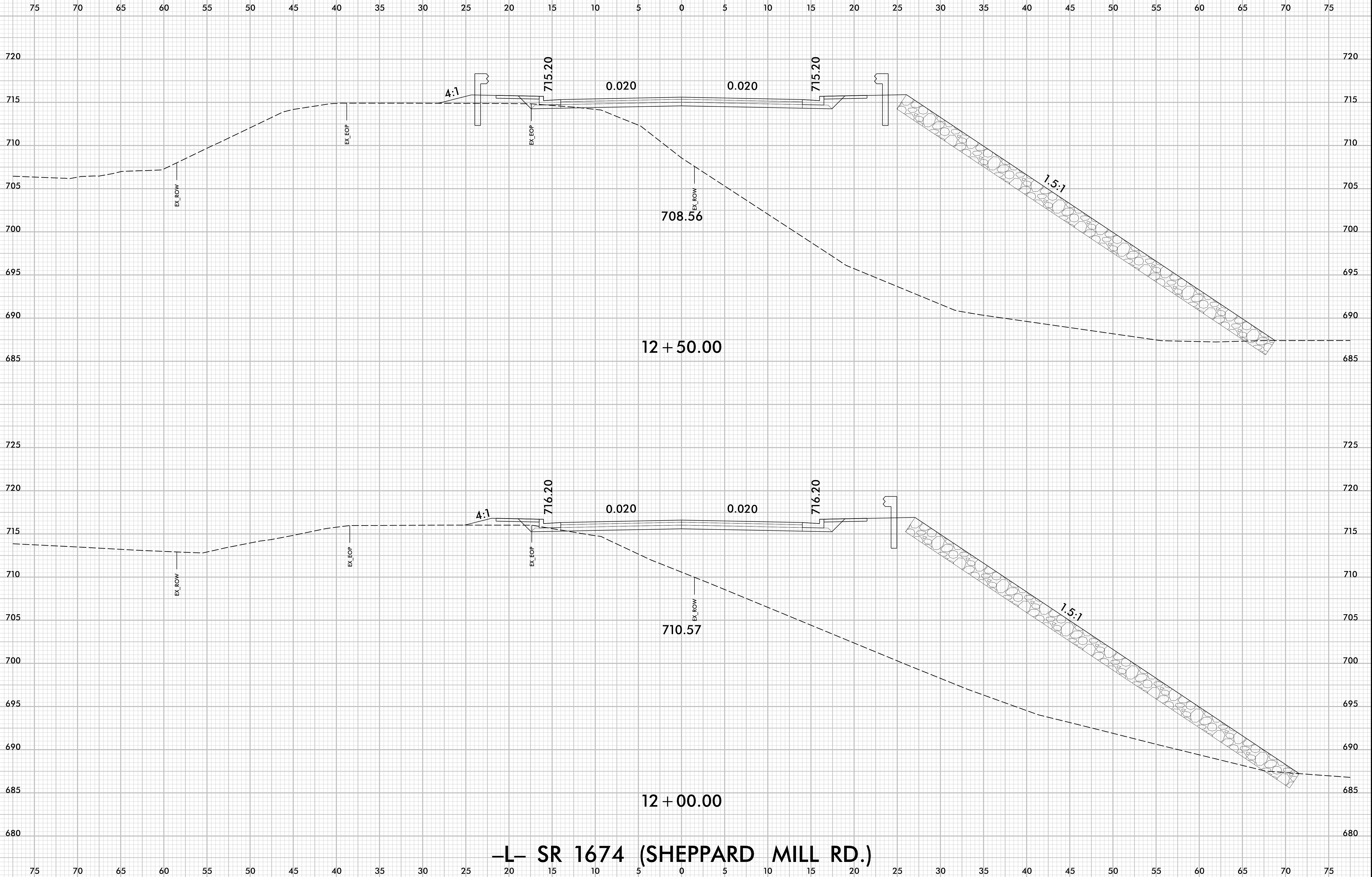
-L- SR 1674 (SHEPPARD MILL RD.)

75 70 65 60 55 50 45 40 35 30 25 20 15 10 5 0 5 10 15 20 25 30 35 40 45 50 55 60 65 70 75



-L- SR 1674 (SHEPPARD MILL RD.)

6/23/16

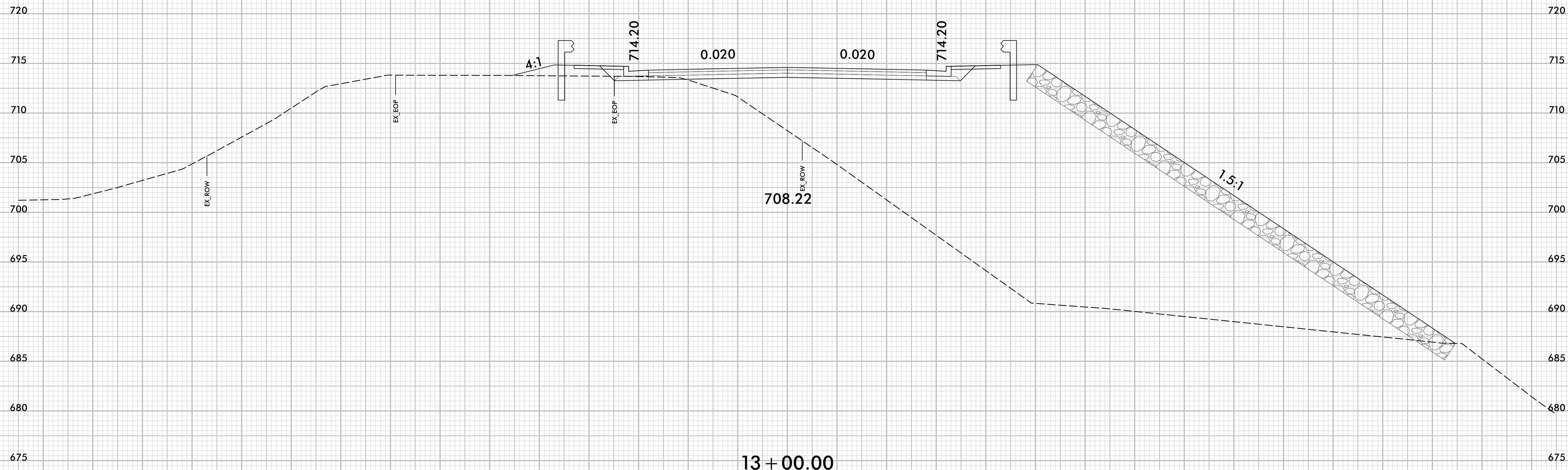


11/7/2024
\\Roadway\XSC\B5766_Rdy_XPL.dgn
User: kforbes

-L- SR 1674 (SHEPPARD MILL RD.)

75 70 65 60 55 50 45 40 35 30 25 20 15 10 5 0 5 10 15 20 25 30 35 40 45 50 55 60 65 70 75

BEGIN BRIDGE NO. 82
-L- STA. 13+09.00



-L- SR 1674 (SHEPPARD MILL RD.)

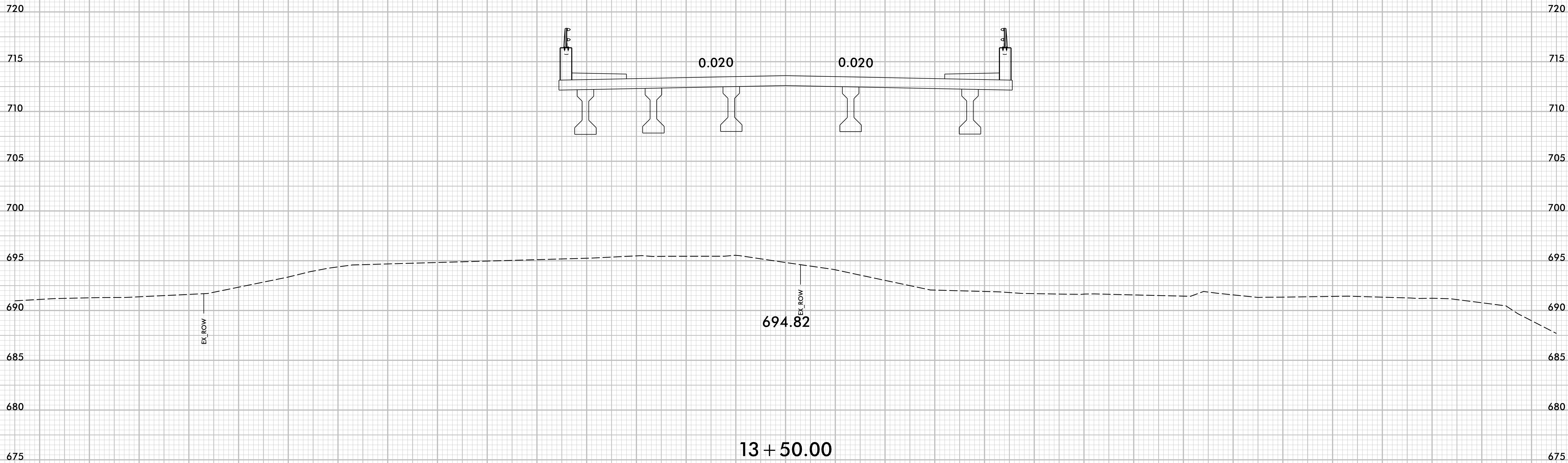
75 70 65 60 55 50 45 40 35 30 25 20 15 10 5 0 5 10 15 20 25 30 35 40 45 50 55 60 65 70 75

6/23/16



PROJ. REFERENCE NO.	SHEET NO.
B-5766	X-6

75 70 65 60 55 50 45 40 35 30 25 20 15 10 5 0 5 10 15 20 25 30 35 40 45 50 55 60 65 70 75



-L- SR 1674 (SHEPPARD MILL RD.)

75 70 65 60 55 50 45 40 35 30 25 20 15 10 5 0 5 10 15 20 25 30 35 40 45 50 55 60 65 70 75

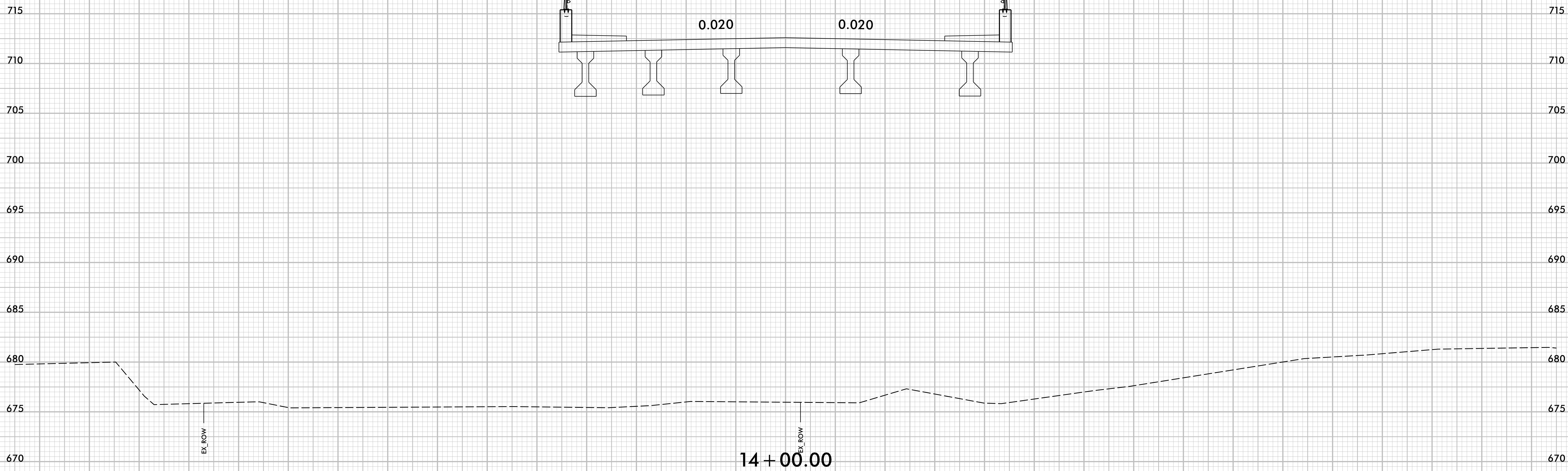
11/7/2024
 \\Roadway\XSC\B5766_Rdy_XPL.dgn
 User: kforbes

6/23/16



PROJ. REFERENCE NO.	SHEET NO.
B-5766	X-7

75 70 65 60 55 50 45 40 35 30 25 20 15 10 5 0 5 10 15 20 25 30 35 40 45 50 55 60 65 70 75



-L- SR 1674 (SHEPPARD MILL RD.)

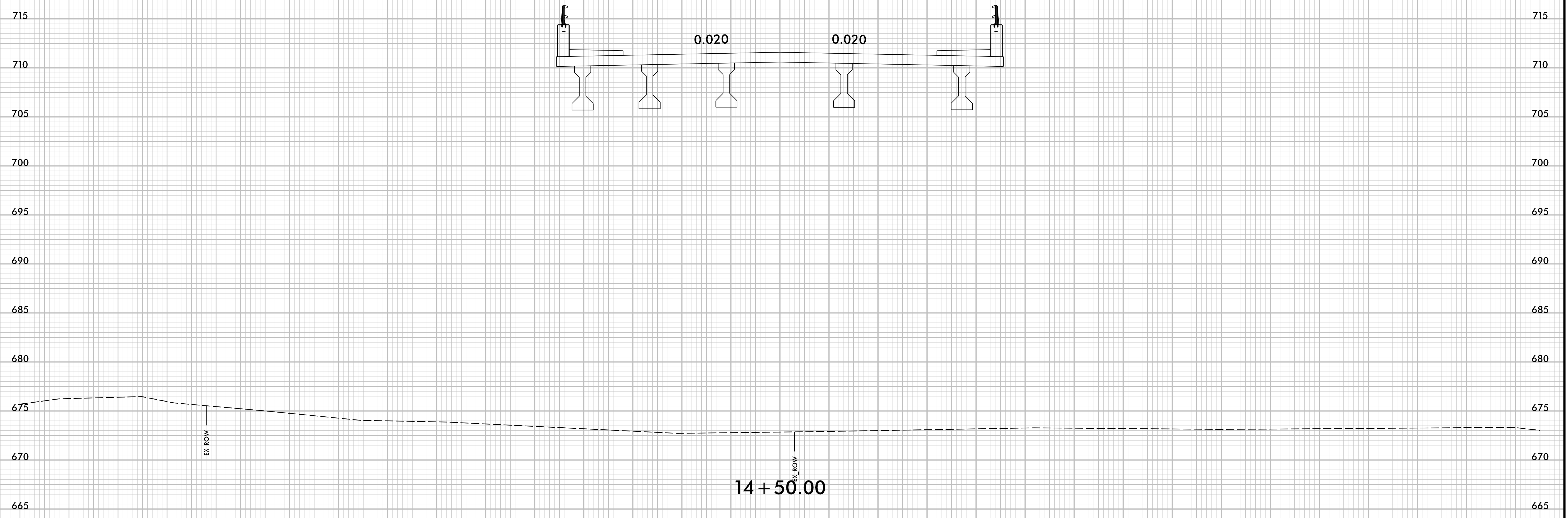
11/7/2024
 \\Roadway\XSC\B5766_Rdy_XPL.dgn
 User: kforbes

75 70 65 60 55 50 45 40 35 30 25 20 15 10 5 0 5 10 15 20 25 30 35 40 45 50 55 60 65 70 75

6/23/16

0 2.5 5	PROJ. REFERENCE NO.	SHEET NO.
	B-5766	X-8

75 70 65 60 55 50 45 40 35 30 25 20 15 10 5 0 5 10 15 20 25 30 35 40 45 50 55 60 65 70 75



-L- SR 1674 (SHEPPARD MILL RD.)

11/7/2024
 \\Roadway\XSC\B5766_Rdy_XPL.dgn
 User: kforbes

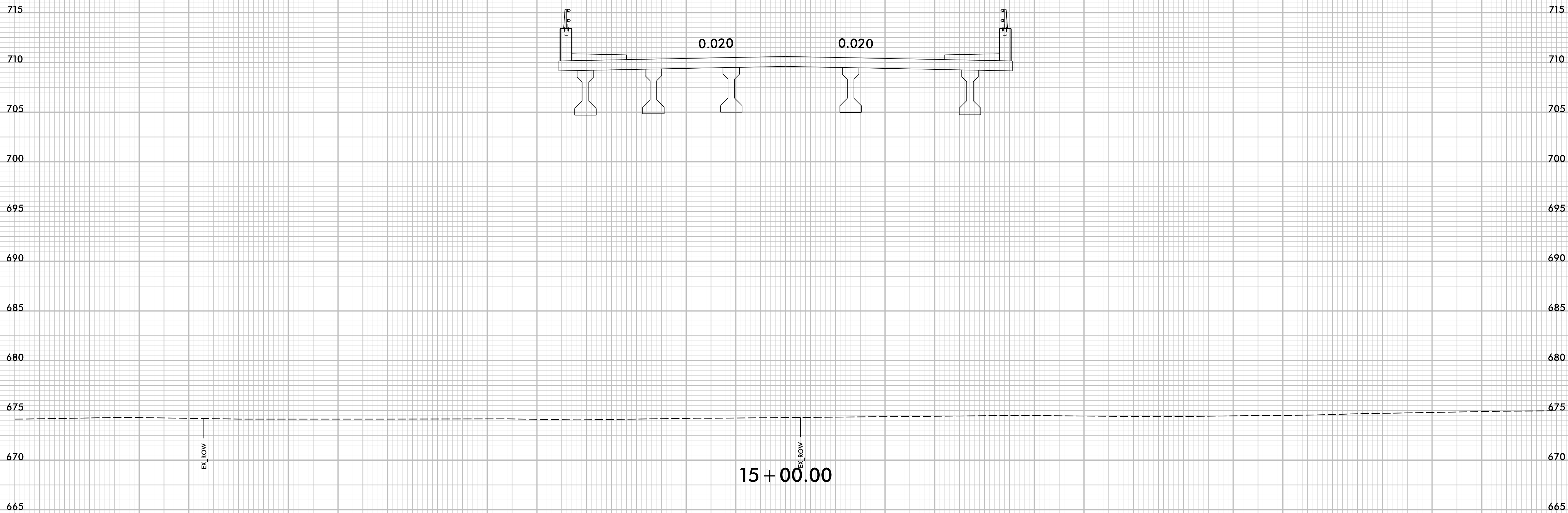
75 70 65 60 55 50 45 40 35 30 25 20 15 10 5 0 5 10 15 20 25 30 35 40 45 50 55 60 65 70 75

6/23/16



PROJ. REFERENCE NO.	SHEET NO.
B-5766	X-9

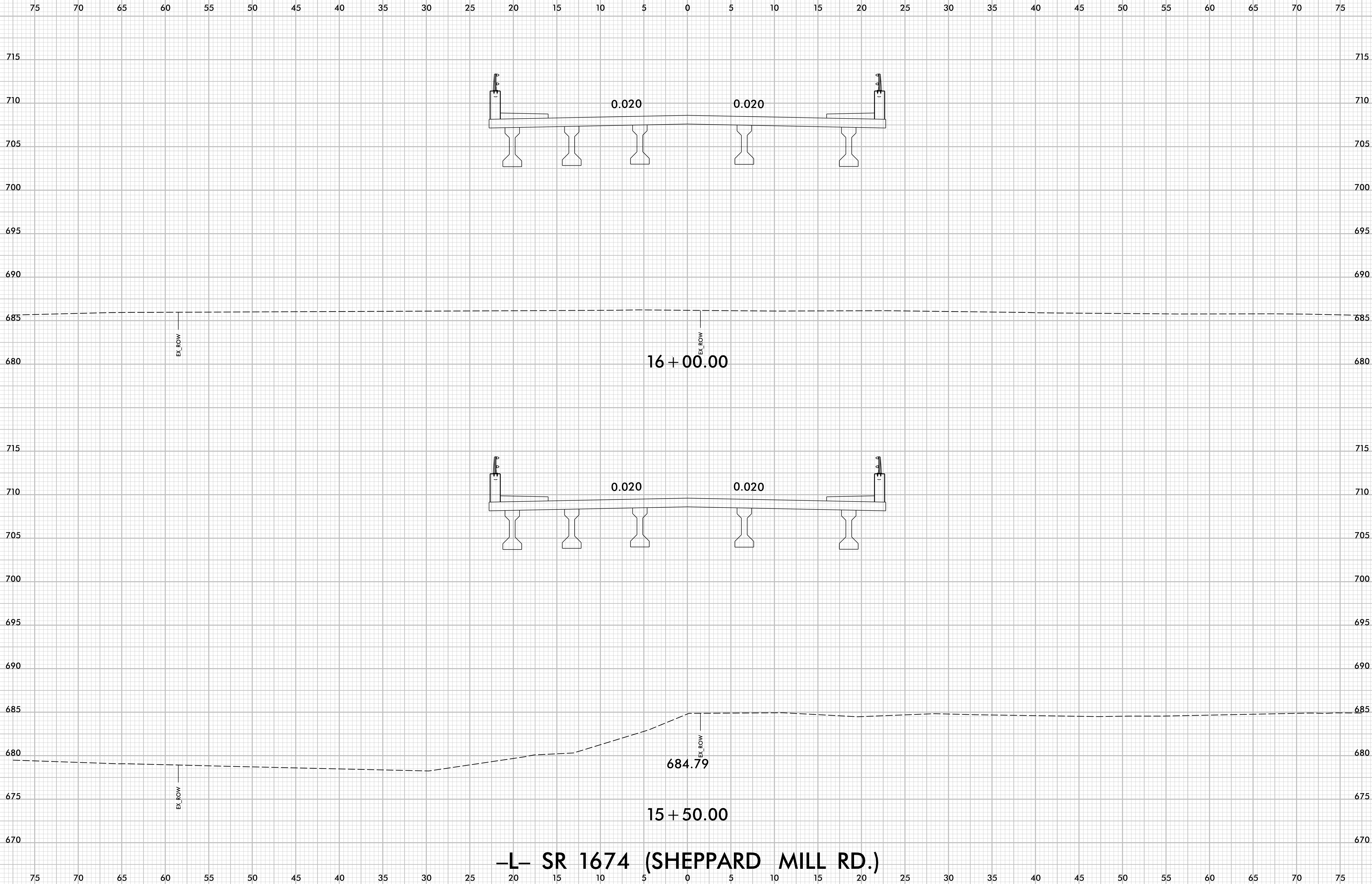
75 70 65 60 55 50 45 40 35 30 25 20 15 10 5 0 5 10 15 20 25 30 35 40 45 50 55 60 65 70 75



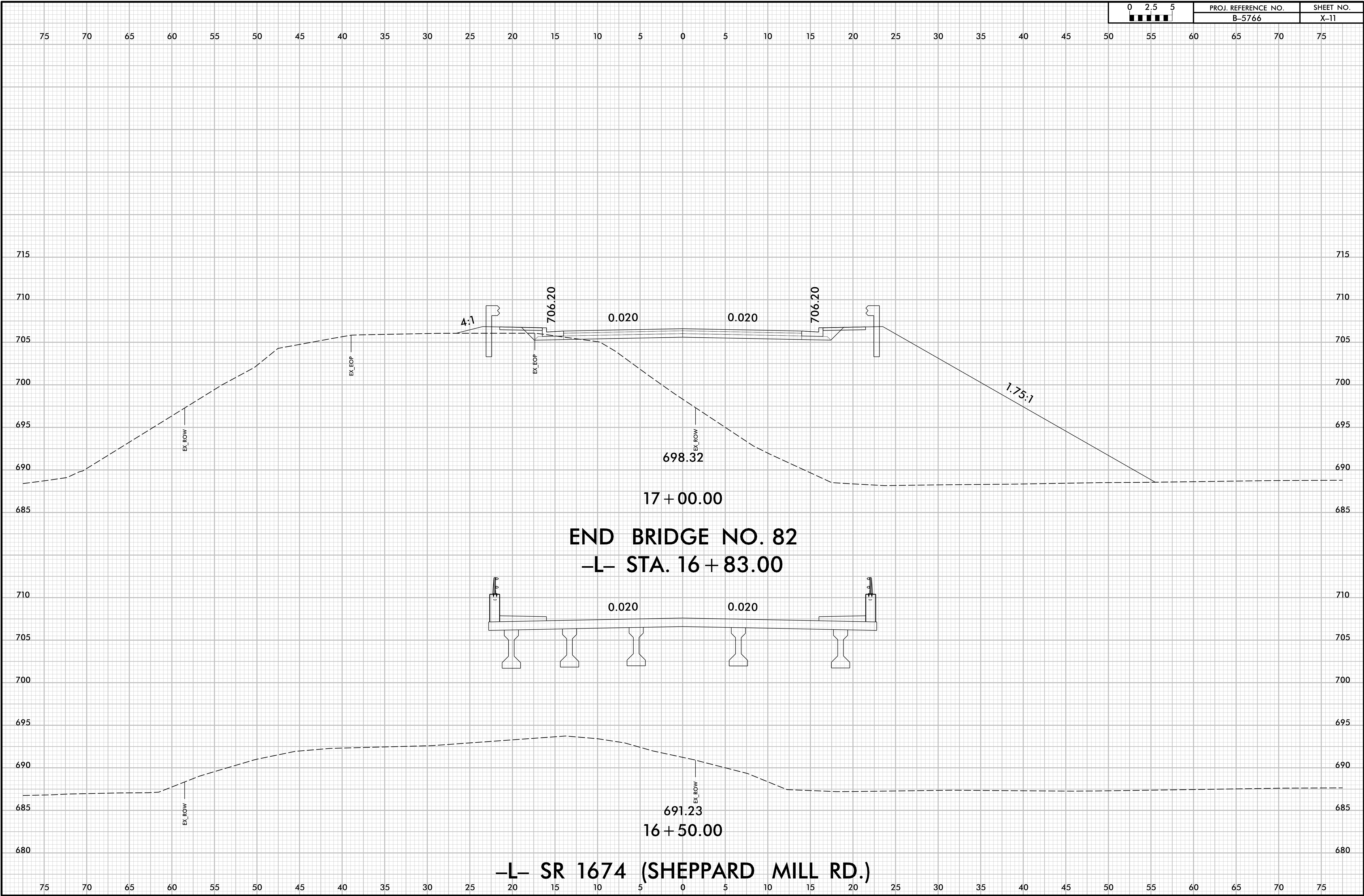
-L- SR 1674 (SHEPPARD MILL RD.)

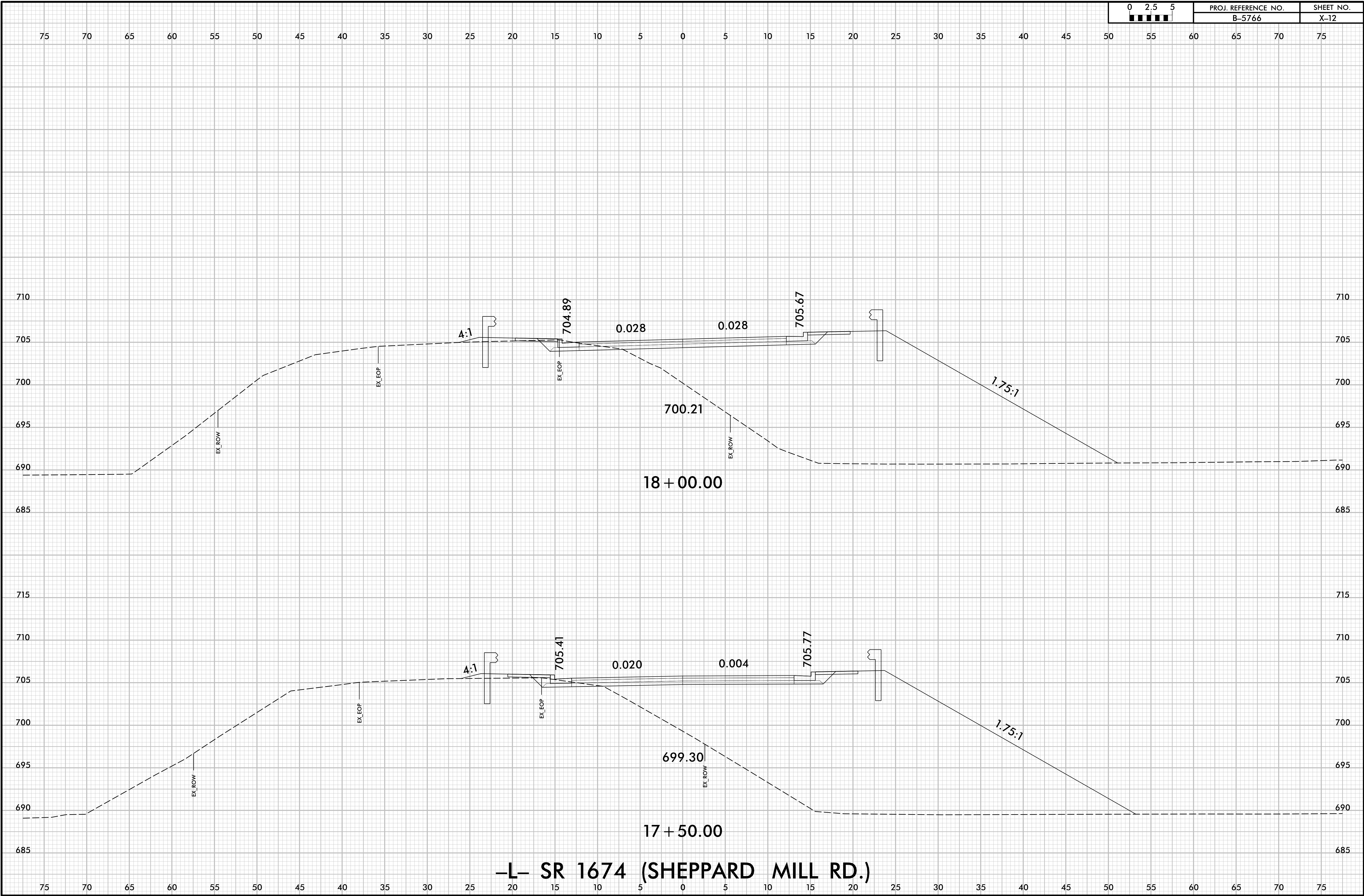
75 70 65 60 55 50 45 40 35 30 25 20 15 10 5 0 5 10 15 20 25 30 35 40 45 50 55 60 65 70 75

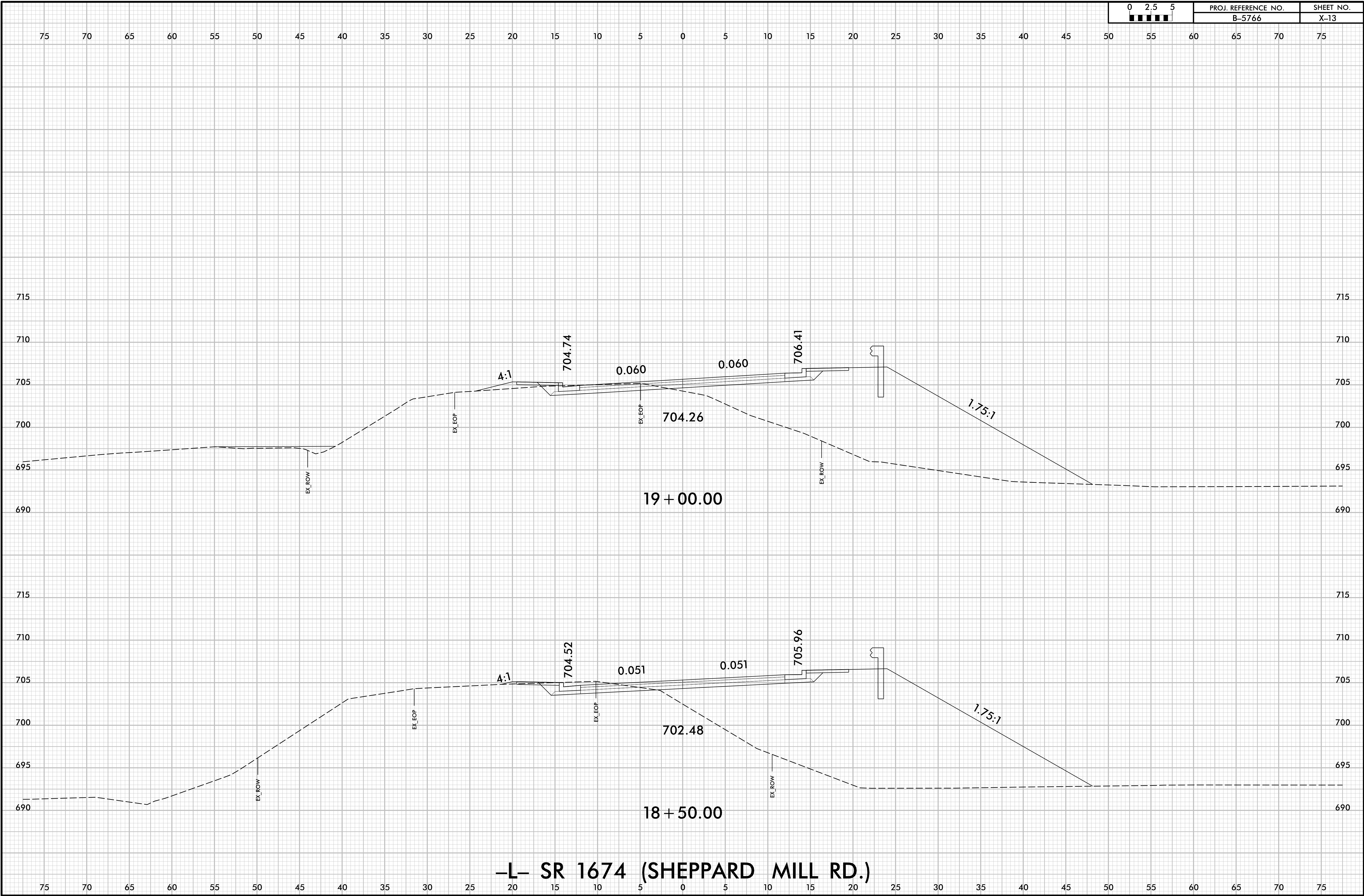
11/7/2024
 \\Roadway\XSC\B5766_Rdy_XPL.dgn
 User: kforbes



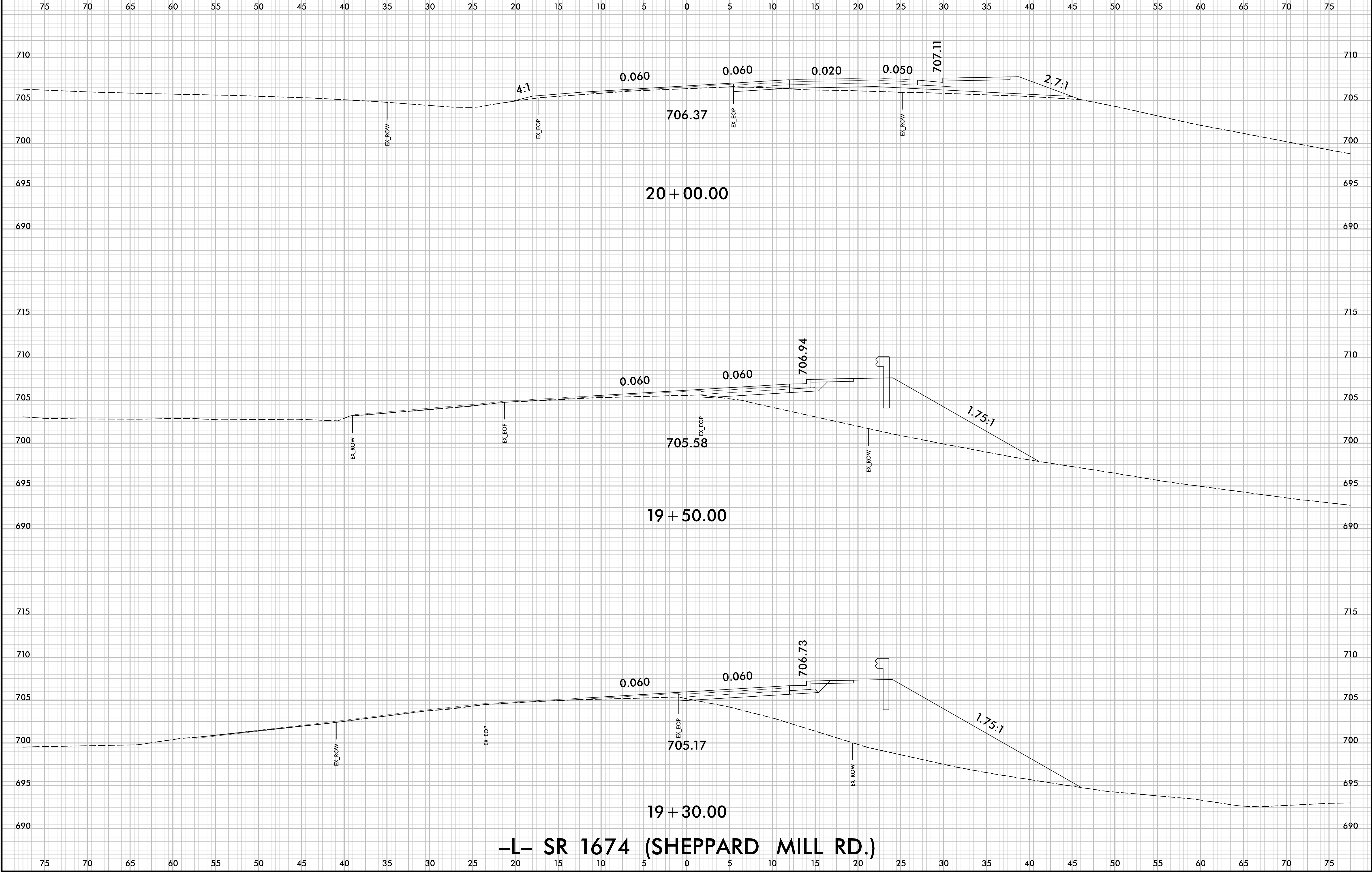
-L- SR 1674 (SHEPPARD MILL RD.)







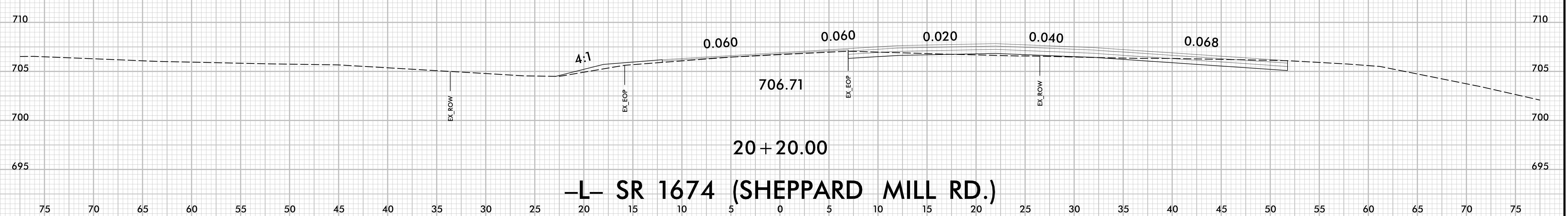
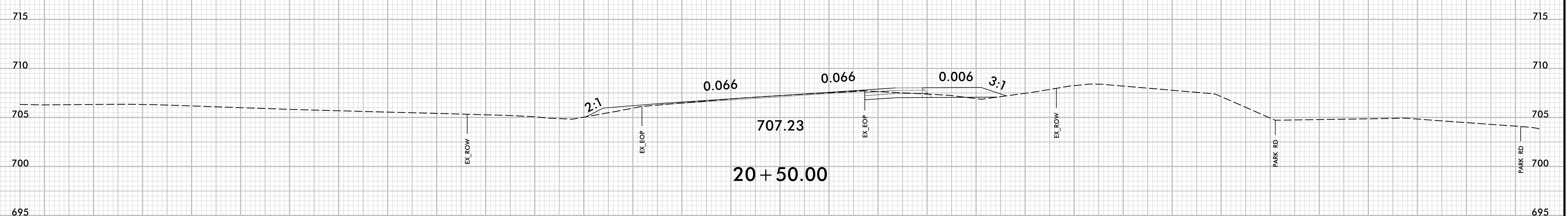
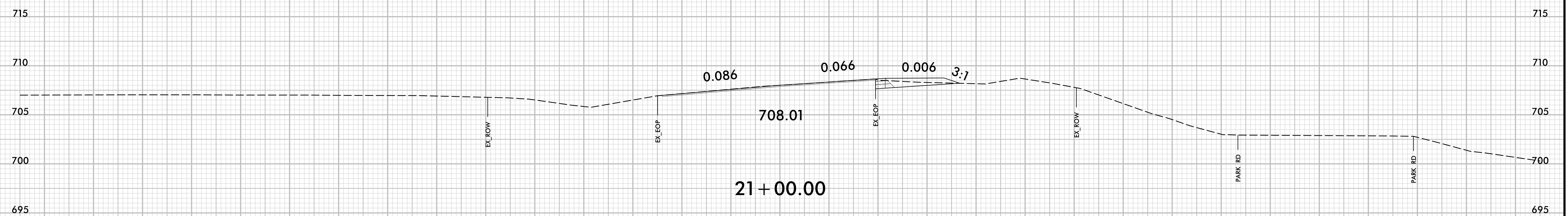
-L- SR 1674 (SHEPPARD MILL RD.)



-L- SR 1674 (SHEPPARD MILL RD.)

75 70 65 60 55 50 45 40 35 30 25 20 15 10 5 0 5 10 15 20 25 30 35 40 45 50 55 60 65 70 75

END PROJECT B-5766
-L- STA. 21+35.00



-L- SR 1674 (SHEPPARD MILL RD.)

75 70 65 60 55 50 45 40 35 30 25 20 15 10 5 0 5 10 15 20 25 30 35 40 45 50 55 60 65 70 75