

CONTRACT: C204978 TIP PROJECT: B-5766

**STATE OF NORTH CAROLINA
DEPARTMENT OF TRANSPORTATION**

**PAVEMENT MARKING PLAN
STOKES COUNTY**

**LOCATION: BRIDGE REPLACEMENT OF BRIDGE NO. 840082 OVER DAN RIVER
NEAR NC 8 / NC 89 AND SR 1674 (SHEPPARD MILL ROAD)**

<small>PROJ. REFERENCE NO.</small> B-5766	<small>SHEET NO.</small> PMP-1
<small>APPROVED:</small> <small>11/26/2024</small>	
<small>DATE:</small>	
<small>DOCUMENT NOT CONSIDERED FINAL UNLESS ALL SIGNATURES COMPLETED</small>	

ROADWAY STANDARD DRAWINGS

THE FOLLOWING ROADWAY STANDARDS AS APPEAR IN "ROADWAY STANDARD DRAWINGS" - PROJECT SERVICES UNIT - N.C. DEPARTMENT OF TRANSPORTATION - RALEIGH, N.C., DATED JANUARY 2024 ARE APPLICABLE TO THIS PROJECT AND BY REFERENCE HEREBY ARE CONSIDERED A PART OF THESE PLANS:

STD. NO.	TITLE
1205.01	PAVEMENT MARKINGS - LINE TYPES AND OFFSETS
1205.02	PAVEMENT MARKINGS - TWO-LANE AND MULTI-LANE ROADWAYS
1205.04	PAVEMENT MARKINGS - INTERSECTIONS
1205.07	PAVEMENT MARKINGS - PEDESTRIAN CROSSWALKS
1205.12	PAVEMENT MARKINGS - BRIDGES
1250.01	RAISED PAVEMENT MARKERS - INSTALLATION SPACING
1251.01	RAISED PAVEMENT MARKERS - PERMANENT AND TEMPORARY

PAVEMENT MARKING SCHEDULE

SYMBOL	DESCRIPTION
I1	INTEGRATED MULTIPOLYMER (IMP) (4", 90 MILS) WHITE EDGELINE
I5	2 FT.-6 FT./SP WHITE MINISKIP
I13	YELLOW DOUBLE CENTER
I46	INTEGRATED MULTIPOLYMER (IMP) (8", 90 MILS) WHITE CROSSWALK
I61	INTEGRATED MULTIPOLYMER (IMP) (24", 90 MILS) WHITE STOPBAR

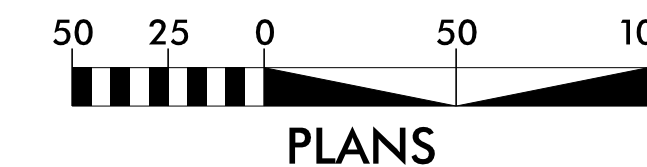
SUMMARY OF QUANTITIES

ITEM NO.	ITEM DESCRIPTION	QTY.	UNIT
4890000000	INTEGRATED MULTIPOLYMER PAVEMENT MARKING LINES (4", 90 MILS)	3750	L.F.
4890000000	INTEGRATED MULTIPOLYMER PAVEMENT MARKING LINES (8", 90 MILS)	150	L.F.
4890000000	INTEGRATED MULTIPOLYMER PAVEMENT MARKING LINES (24", 90 MILS)	20	L.F.
4895000000	POLYCARBONATE H-SHAPED PAVEMENT MARKERS	5	E.A.

INDEX

SHEET NO.	DESCRIPTION
PMP-1	TITLE SHEET
PMP-2	PAVEMENT MARKING DETAILS

GRAPHIC SCALE



GENERAL NOTES

THE FOLLOWING GENERAL NOTES APPLY AT ALL TIMES FOR THE DURATION OF THE CONSTRUCTION PROJECT, EXCEPT WHEN OTHERWISE NOTED IN THE PLAN, OR DIRECTED BY THE ENGINEER.

- A) INSTALL PAVEMENT MARKINGS AND PAVEMENT MARKERS ON THE FINAL SURFACE AS FOLLOWS:

ROAD NAME	MARKING	MARKER
NC 8/ NC 89	INTEGRATED MULTIPOLYMER (IMP)	POLYCARBONATE H-SHAPED
SHEPPARD MILL ROAD	INTEGRATED MULTIPOLYMER (IMP)	NONE

- B) TIE PROPOSED PAVEMENT MARKING LINES TO EXISTING PAVEMENT MARKING LINES.
 C) REMOVE/REPLACE ANY CONFLICTING/DAMAGED PAVEMENT MARKINGS AND MARKERS.
 D) STOP BAR LOCATION AT NON-SIGNALIZED INTERSECTIONS MAY BE ADJUSTED AS DIRECTED BY THE ENGINEER.

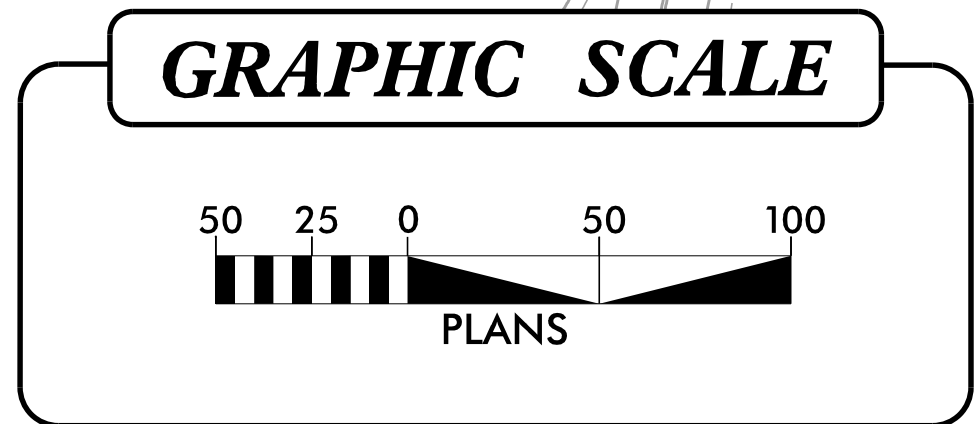
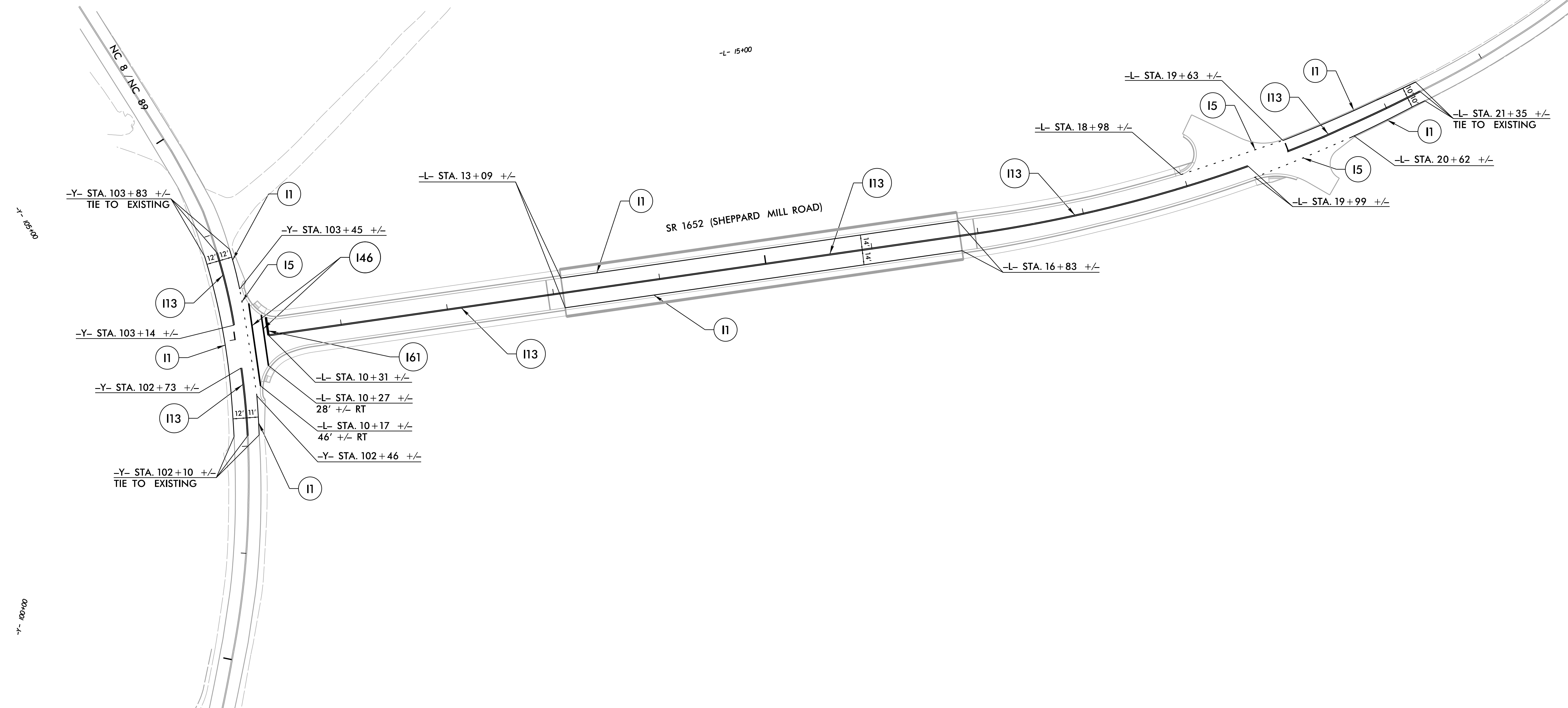
PLAN PREPARED BY: DRMP, INC.

ZACHARY M. ESPOSITO, PE, TCDS PROJECT MANAGER
DANA-SIMONE GRIFFITH PROJECT ENGINEER



DRMP, INC.
5808 FARINGSDOWN PLACE
RALEIGH, NC 27609
(919) 872-5115
www.drmp.com
NC LICENSE NO. F-1524

PROJ. REFERENCE NO. B-5766	SHEET NO. PMP-2
APPROVED: <i>[Signature]</i> DATE: 11/26/2024	
<small>DRMP, INC. 5808 FARRINGTON PLACE RALEIGH, NC 27609 (919) 872-5115</small>	



**PAVEMENT MARKING
DETAILS**