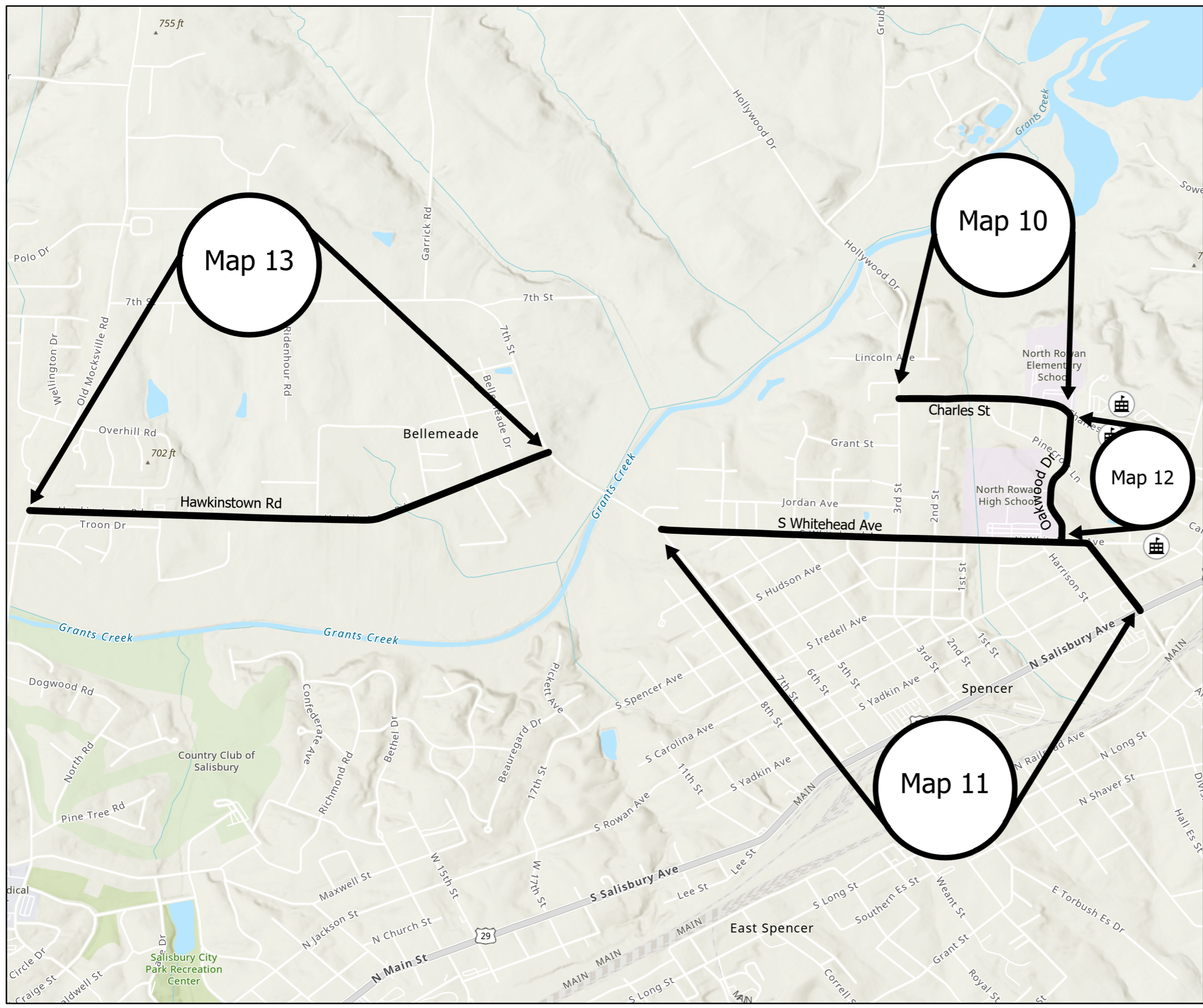





PROJECT REFERENCE NO.	SHEET NO.
2025CPT.09.07.10801 2025CPT.09.08.20801	Sheet 8



- Map 10 Charles St SR2026  
From 3rd St SR2037 to Oakwood St SR2026  
Mill 11/2" entire width  
Pave 11/2" S9.5B
- Map 11 S Whitehead Ave SR2825  
From US29/ N Salisbury Ave to 7th St SR1912  
Mill 11/2" entire width  
Pave 11/2" S9.5B
- Map 12 Oakwood Dr SR2026  
From Charles St SR2026 to S Whitehead Ave SR2825  
Mill 11/2" entire width  
Pave 11/2" S9.5B
- Map 13 Hawkinstown Rd SR1914  
From 7th St SR1912 to Old Mocksville Rd SR1910  
Mill 0-11/2" incidental milling beginning, end and at all SR intersections  
Pave 11/2" S9.5B

**Legend**

-  NCDOTStructures selection
-  Public\_Schools selection
-  Rowan2025

