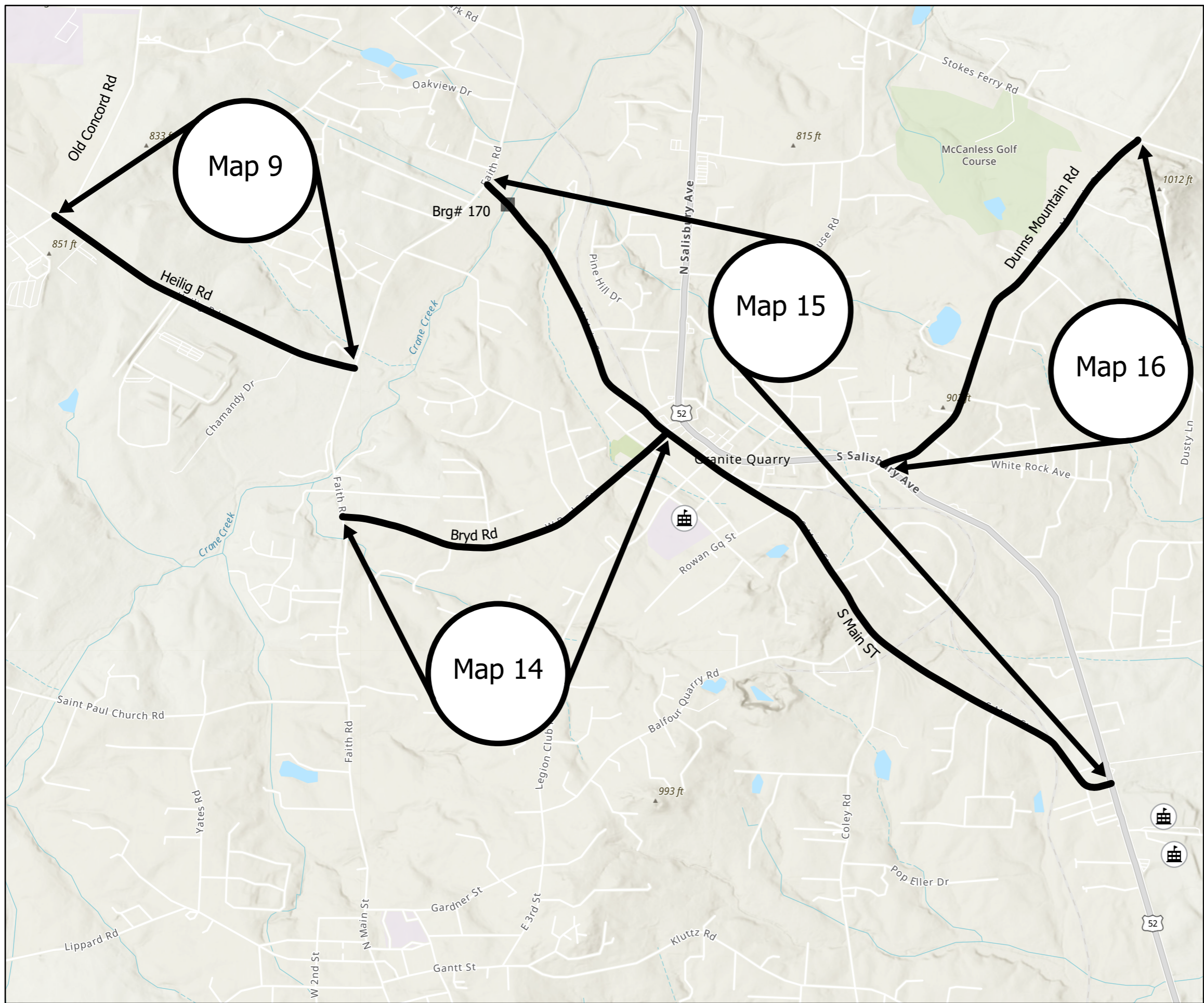





PROJECT REFERENCE NO.	SHEET NO.
2025CPT.09.07.10801 2025CPT.09.08.20801	Sheet 7



- Map 9 Heilig Rd SR2528**  
 From Faith Rd SR1006 to Old Concord Rd SR1002  
 Mill 0-11/2" Incidental milling beginning, end and at all SR intersections  
 Pave 11/2" S9.5B
- Map 14 Byrd Rd SR2313**  
 From Faith Rd SR1006 to South Main St SR2300  
 Mill 11/2" entire width  
 Pave 11/2" S9.5B
- Map 15 S Main St SR2300**  
 From US52 to Faith Rd SR1006  
 Mill 11/2" entire width  
 Pave 11/2" S9.5B  
 NOTE: No work to take place within RxR ROW. Approximately 50' either side
- Map 16 Dunns Mountain Rd SR2131**  
 From US52 to Stokes Ferry Rd SR1004  
 Mill 0-11/2" incidental milling Beginning, end and at all SR intersections  
 Mill 0-11/2" @7' width curb profile  
 Pave 11/2" S9.5B

**Legend**

-  NCDOTStructures selection
-  Public\_Schools selection
-  Rowan2025

