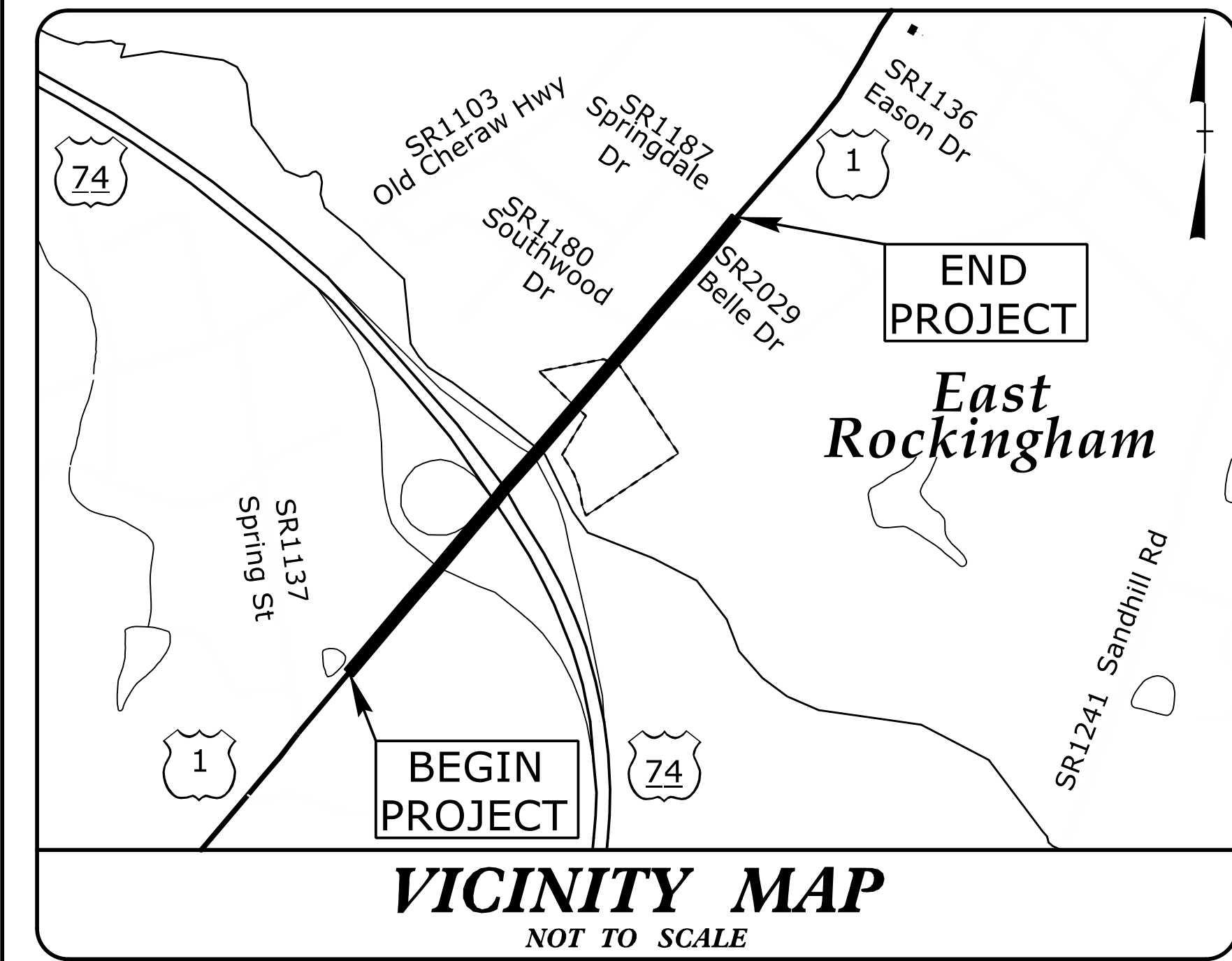


09/08/2024

TIP PROJECT: I-5979

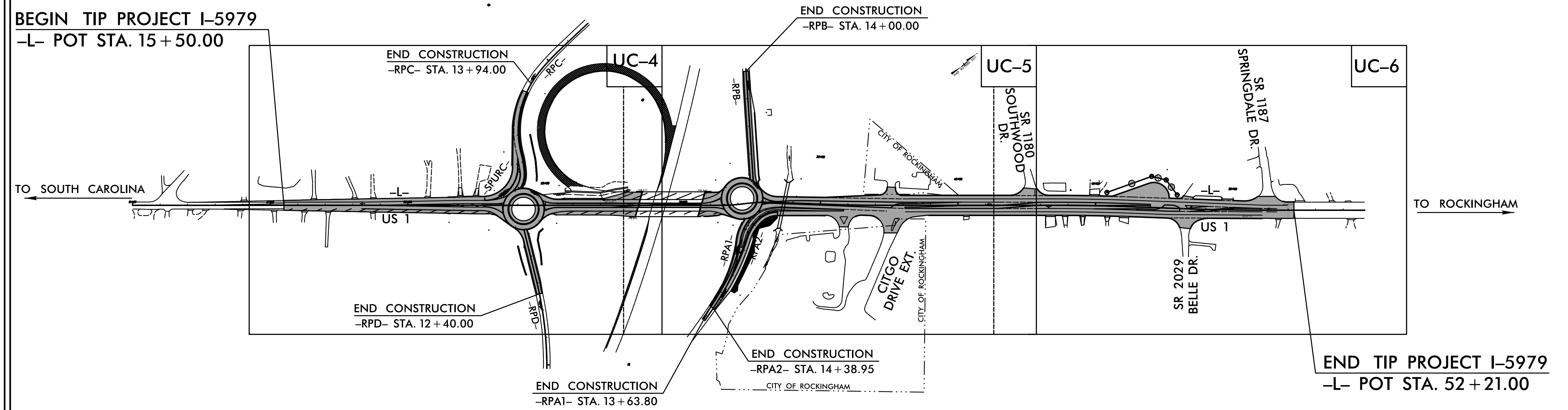

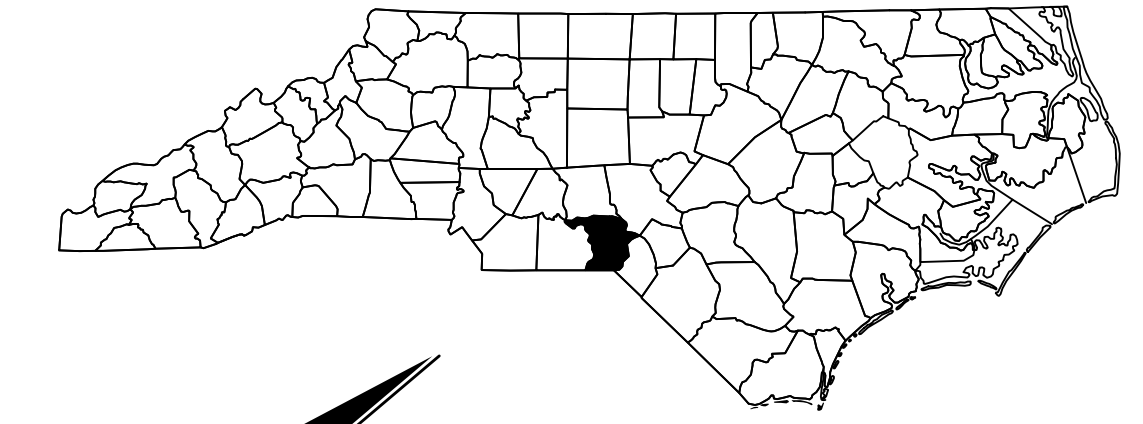


STATE OF NORTH CAROLINA
DIVISION OF HIGHWAYS
RICHMOND COUNTY

**LOCATION: US 74 (FUTURE I-74) /US 1 (EXIT 311).
INTERCHANGE IMPROVEMENTS AT US 1
FROM JUST WEST OF THE EASTBOUND US 74 RAMP
TO SR 1187 (SPRINGDALE DR.)**

TYPE OF WORK: WET UTILITIES

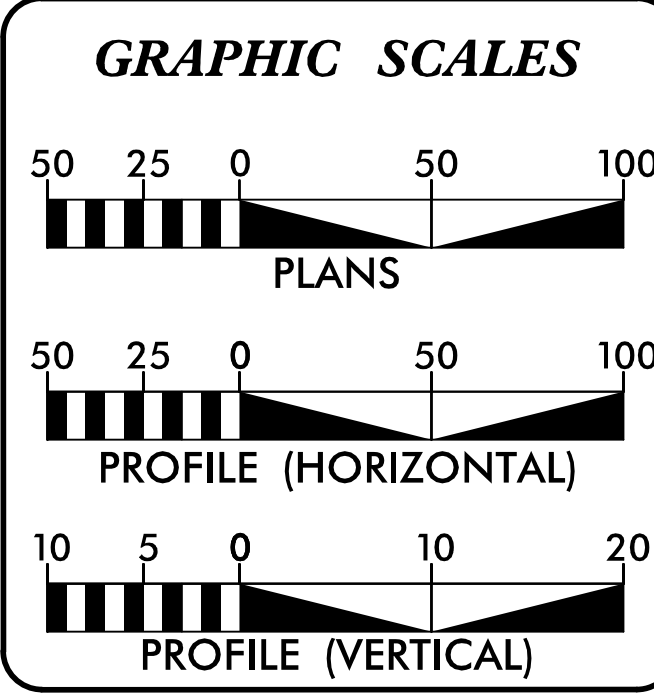
STATE	STATE PROJECT REFERENCE NO.	SHEET NO.	TOTAL SHEETS
N.C.	I-5979	UC-1	8
STATE PROJ. NO.	F.A. PROJ. NO.	DESCRIPTION	
46963.1.1	0074227	PE	
46963.2.1	0074227	R/W	
46963.2.2	0074227	UTIL	
46963.3.1	0074227	CONST.	



A PORTION OF THIS PROJECT IS WITHIN THE MUNICIPAL BOUNDARIES OF ROCKINGHAM.

DOCUMENT NOT CONSIDERED FINAL
UNLESS ALL SIGNATURES COMPLETED

CONTRACT:



INDEX OF SHEETS	
SHEET NO.	DESCRIPTION
UC-1	TITLE SHEET
UC-2 THRU UC-3	UTILITY DETAILS
UC-4 THRU UC-6	UTILITY CONSTRUCTION PLAN SHEETS
UC-7 THRU UC-8	UTILITY CONSTRUCTION PROFILE SHEETS

UTILITY OWNERS ON PROJECT	
(A) RICHMOND COUNTY WATER DEPT. (B) CITY OF ROCKINGHAM	
PROJECT LENGTHS	
LENGTH 2" WATER MAIN	= 407 FT. (B)
LENGTH 6" WATER MAIN	= 307 FT. (A)
LENGTH 6" WATER MAIN	= 300 FT. (B)
LENGTH 8" WATER MAIN	= 883 FT. (B)
LENGTH 8" SEWER MAIN	= 288 FT. (B)

Prepared for the North Carolina Department of Transportation In the Office of:	
2024 STANDARD SPECIFICATIONS	RIGHT OF WAY DATE: DECEMBER 30, 2021
LETTING DATE: FEBRUARY 18, 2025	BRANDON BARHAM, PE PROJECT ENGINEER
NCDOT CONTACT	GREG DAVIS, PE DIVISION PROJECT ENGINEER

WET UTILITIES ENGINEER
12/12/2024

SIGNATURE: _____ P.E.

DIVISION CONSTRUCTION ENGINEER - TRAVIS MORGAN

DIVISION UTILITY COORDINATOR- JAMIE YOW

11:30:37 AM R:\Utilities\Rdy_UH\ProJ\I5979_UC_1.tsh.dgn mikamprath