

09/08/99

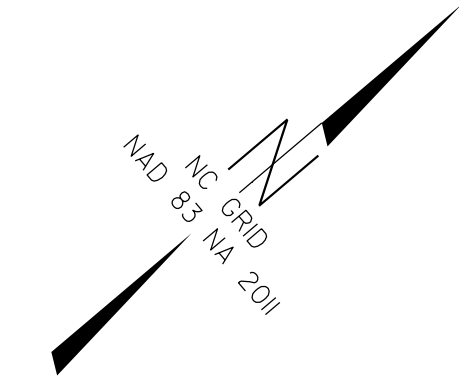
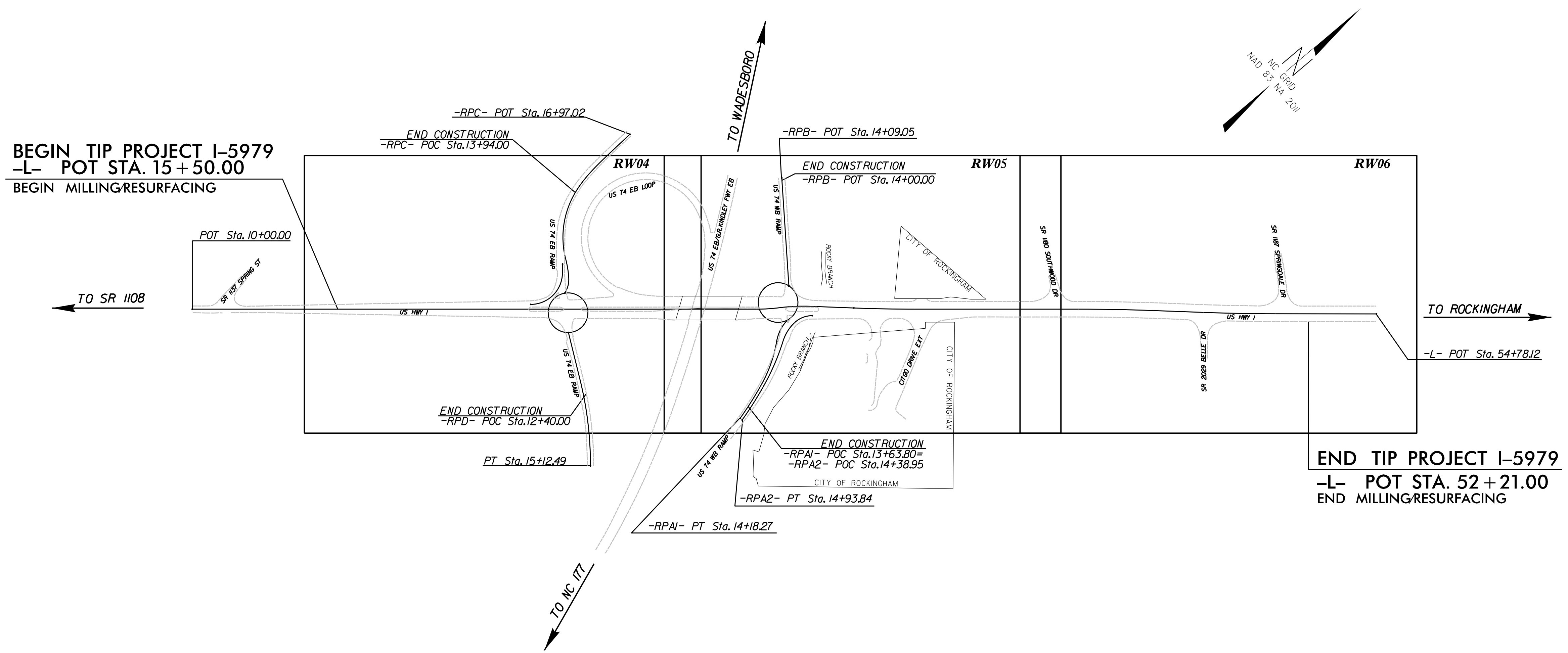
STATE	STATE PROJECT REFERENCE NO.	SHEET NO.	TOTAL SHEETS
N.C.	I5979	RW01	6

STATE OF NORTH CAROLINA
DIVISION OF HIGHWAYS

SURVEY CONTROL, EXISTING CENTERLINES,
RIGHT OF WAY, EASEMENTS AND PROPERTY TIES

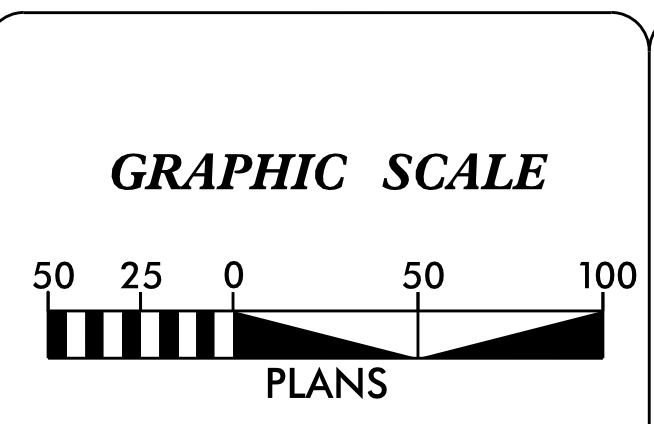
RICHMOND COUNTY

TIP PROJECT: I5979



NOT TO SCALE

DOCUMENT NOT CONSIDERED FINAL
UNLESS ALL SIGNATURES COMPLETED



DATUM DESCRIPTION

THE LOCALIZED COORDINATE SYSTEM DEVELOPED FOR THIS PROJECT IS BASED ON THE STATE PLANE COORDINATES ESTABLISHED BY NCGS FOR MONUMENT "I5979-2" WITH NAD 83/NSRS 2011 STATE PLANE GRID COORDINATES OF NORTHING: 423,066.1158(ft) EASTING: 1,762,216.8660(ft) ELEVATION: 242.841(ft)

THE AVERAGE COMBINED GRID FACTOR USED ON THIS PROJECT (GROUND TO GRID) IS: 0.99984419

THE N.C. LAMBERT GRID BEARING AND LOCALIZED HORIZONTAL GROUND DISTANCE FROM "I5979-2" TO -L- STATION 10+00.00 IS S 38° 36' 05" W 1478.35'

ALL LINEAR DIMENSIONS ARE LOCALIZED HORIZONTAL DISTANCES VERTICAL DATUM USED IS NAVD 88, GEOID 12B(CONUS)

Prepared In the Office of:
ESP ASSOCIATES, INC
2200 GATEWAY CENTRE BLVD., SUITE 216
MORRISVILLE, NC 27560
LICENSE NO. F-1407


PROFESSIONAL LAND SURVEYOR

7/25/2018

Tanya Gibbs

SIGNATURE

Date:



2018 STANDARD SPECIFICATIONS

RIGHT OF WAY DATE:	LETTING DATE:

\$\$\$\$\$SYTIME\$\$\$\$\$
\$\$\$\$\$DGN\$\$\$\$\$
\$\$\$\$\$USERNAME\$\$\$\$\$