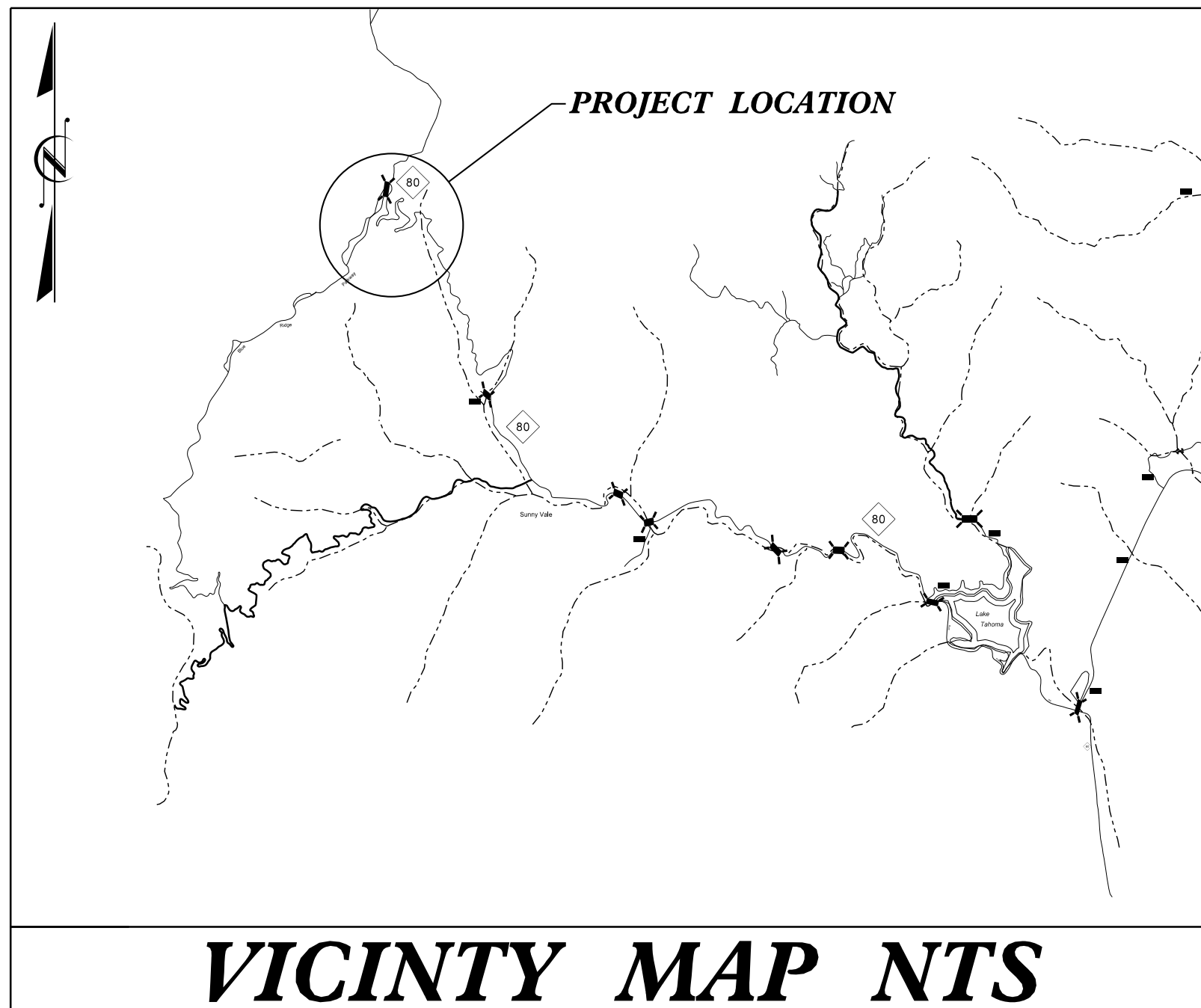


TIP PROJECT: 18313.1059124

CONTRACT: C205062

See Sheet 1A For Index of Sheets



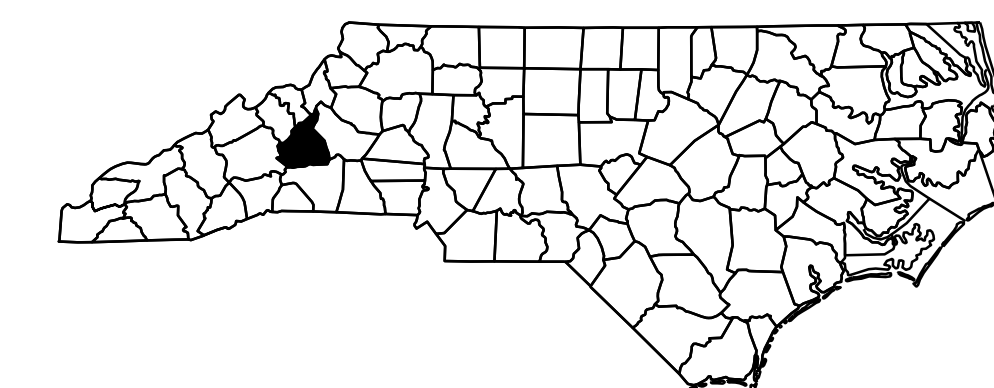
STATE OF NORTH CAROLINA
DIVISION OF HIGHWAYS

MCDOWELL COUNTY

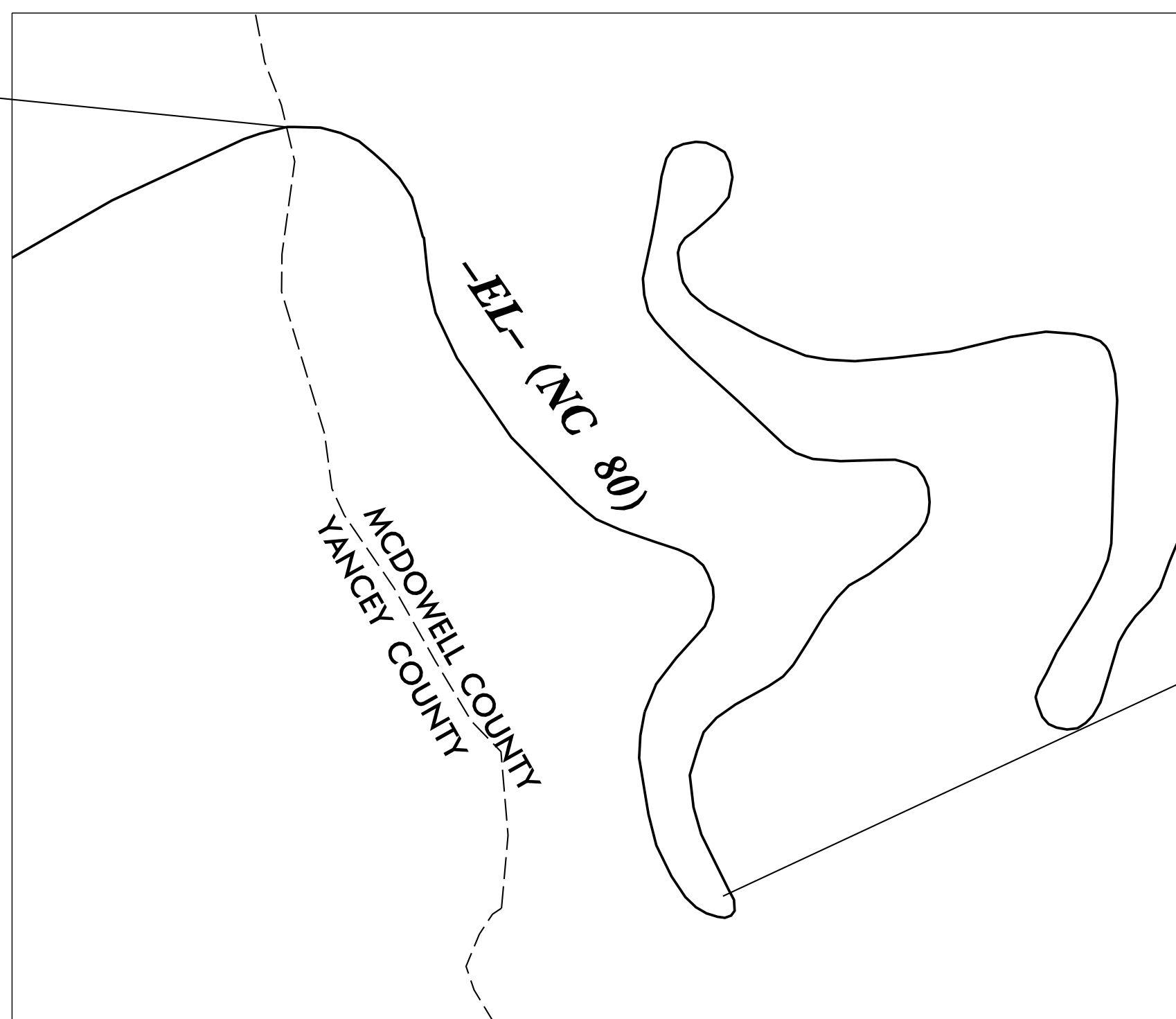
**LOCATION: NC 80 FROM YANCEY COUNTY LINE
TO MILE POST 11.77 ON NC 80**

TYPE OF WORK: PAVING, GUARDRAIL, AND ROCK EMBANKMENTS

STATE	STATE PROJECT REFERENCE NO.	SHEET NO.	TOTAL SHEETS
N.C.	18313.1059124	1	
STATE PROJ. NO.	F.A. PROJ. NO.	DESCRIPTION	
18313.1059124		CONST.	
18313.1059125		CONST.	
18313.1059126		CONST.	
18313.1059127		CONST.	



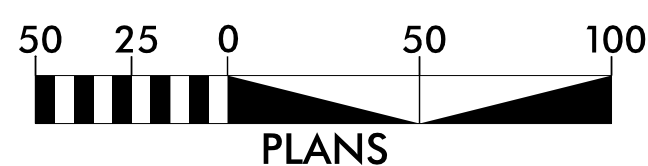
**BEGIN PROJECT
-EL- MILE POST 12.11**



**END PROJECT
-EL- MILE POST 11.77**

DOCUMENT NOT CONSIDERED FINAL
UNLESS ALL SIGNATURES COMPLETED

GRAPHIC SCALES



Prepared In the Office of:
DIVISION OF HIGHWAYS
55 ORANAGE ST. ASHEVILLE, NC 28801

2024 STANDARD SPECIFICATIONS

RIGHT OF WAY DATE:

PROJECT ENGINEER

LETTING DATE:
FEBRUARY 18, 2025

PROJECT DESIGN ENGINEER

HYDRAULICS ENGINEER

SIGNATURE: _____ P.E.

ROADWAY DESIGN ENGINEER

SIGNATURE: _____ P.E.

