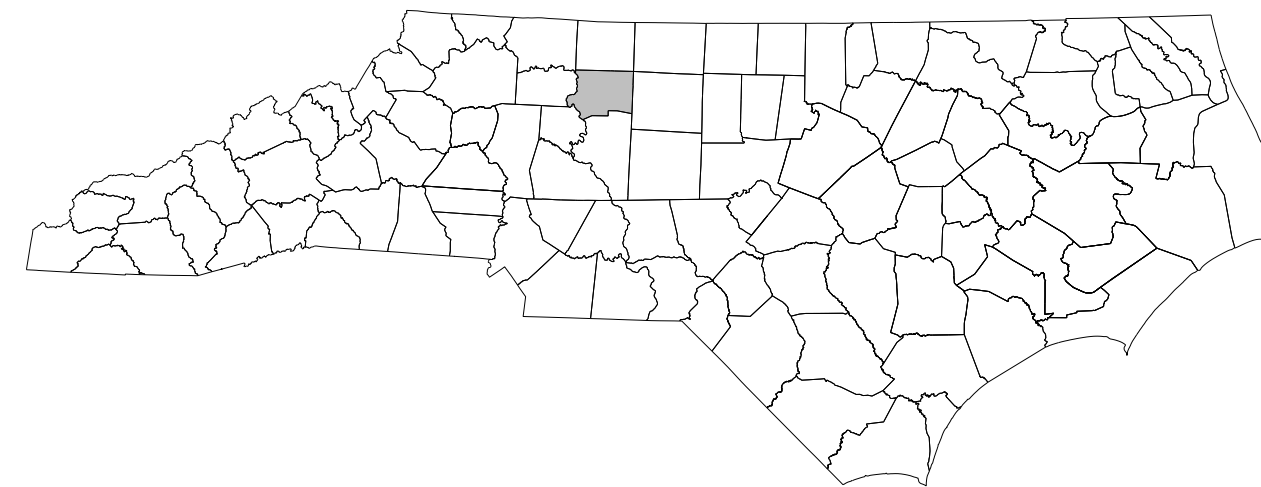


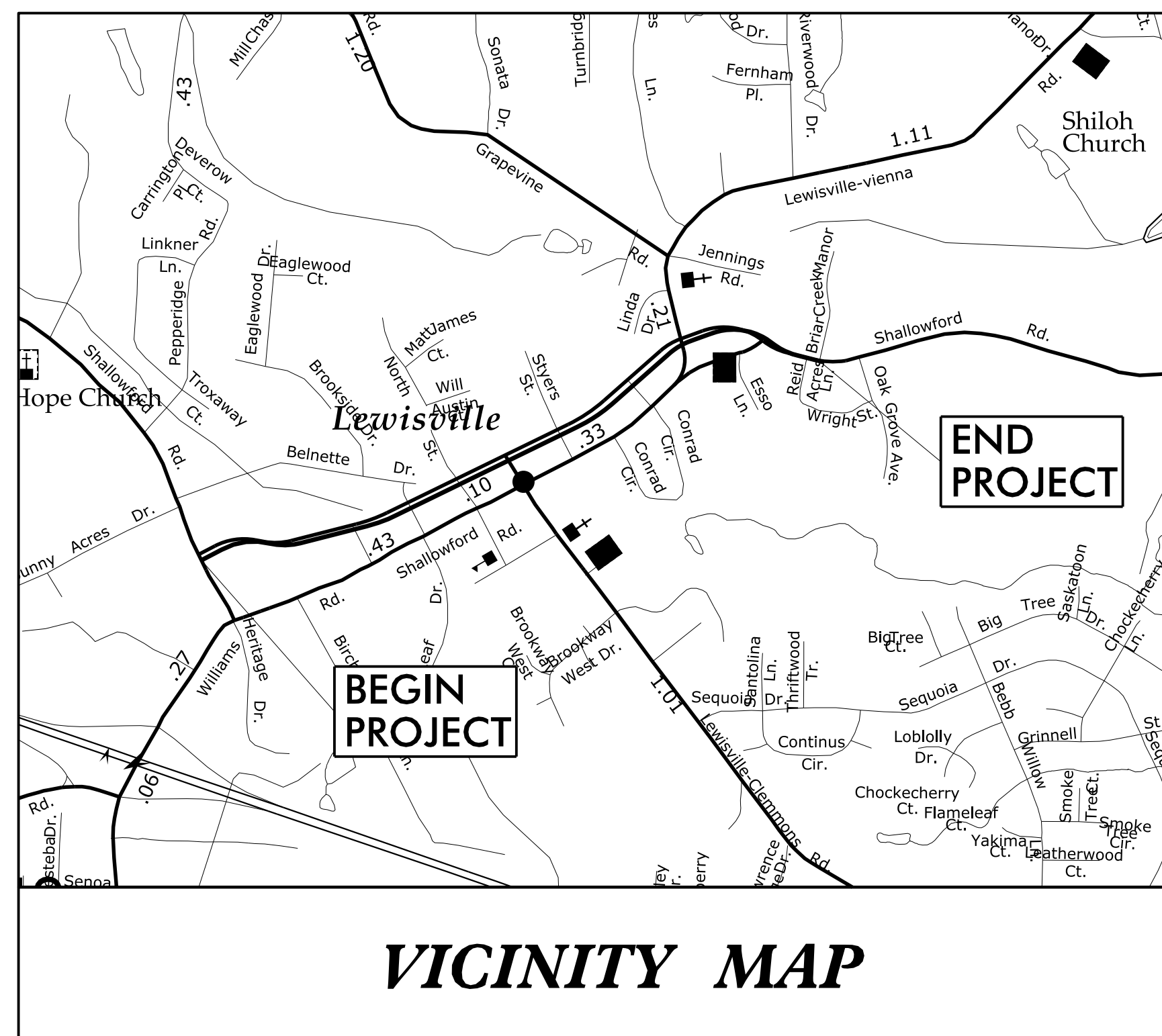
STATE OF NORTH CAROLINA
DIVISION OF HIGHWAYS

TRANSPORTATION MANAGEMENT PLAN

FORSYTH COUNTY



**LOCATION: PROPOSED GREAT WAGON ROAD FROM SR 1001
(SHALLOWFORD ROAD) TO SR 1308 (LEWISVILLE-
VIENNA ROAD) IN LEWISVILLE**




VICINITY MAP

INDEX OF SHEETS

SHEET NO.	TITLE
TMP-1	TITLE SHEET, VICINITY MAP AND INDEX OF SHEETS
TMP-1A	LIST OF APPLICABLE ROADWAY STANDARD DRAWINGS, AND LEGEND
TMP-1B THRU TMP-1D	TRANSPORTATION OPERATIONS PLAN: (MANAGEMENT STRATEGIES, GENERAL/LOCAL NOTES, AND PHASING)
TMP-2 THRU TMP-8	PHASE 1 DETAILS
TMP-9 THRU TMP-13	PHASE 2 DETAILS
TMP-14 THRU TMP-18	PHASE 3 DETAILS
TMP-19 THRU TMP-20	PHASE 4 DETAILS
TMP-21 THRU TMP-22	PHASE 5 DETAILS
TMP-23	PEDESTRIAN DETOUR ROUTES
TMP-24	SIGN DESIGN

SHEET NO.
TMP-1

11/22/2024 11:22:00 AM User: cdm\smith\az02-pw.bentley.com\pw... Documents\117240_23192\0 Transportation\04 Client Folder Structure\U5536\TrafficControl\TCP\U5536_TC-TMP01.dgn



PLANS PREPARED BY:

ADAM CONRAD, P.E.
PROJECT ENGINEER

SAMUEL MILLER, E.I.
PROJECT DESIGN ENGINEER

NCDOT CONTACTS:

KEN THORNEWELL, P.E.
PROJECT ENGINEER

JUSTIN BEAVER, P.E.
PROJECT DESIGN ENGINEER



**DOCUMENT NOT CONSIDERED FINAL
UNLESS ALL SIGNATURES COMPLETED**



APPROVED: *Adam M. Conrad*
DATE: 12/19/2024

SEAL

TIP PROJECT: U-5536