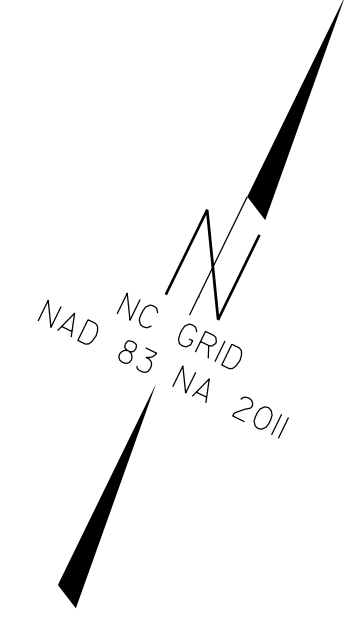


STATE	STATE PROJECT REFERENCE NO.	SHEET NO.	TOTAL SHEETS
N.C.	U-5536	RW01	12

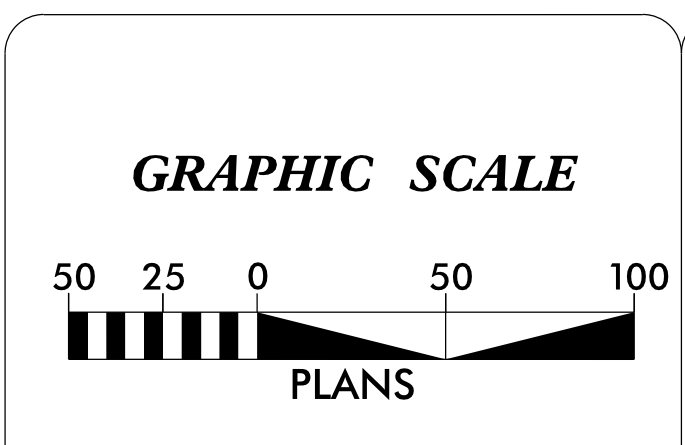
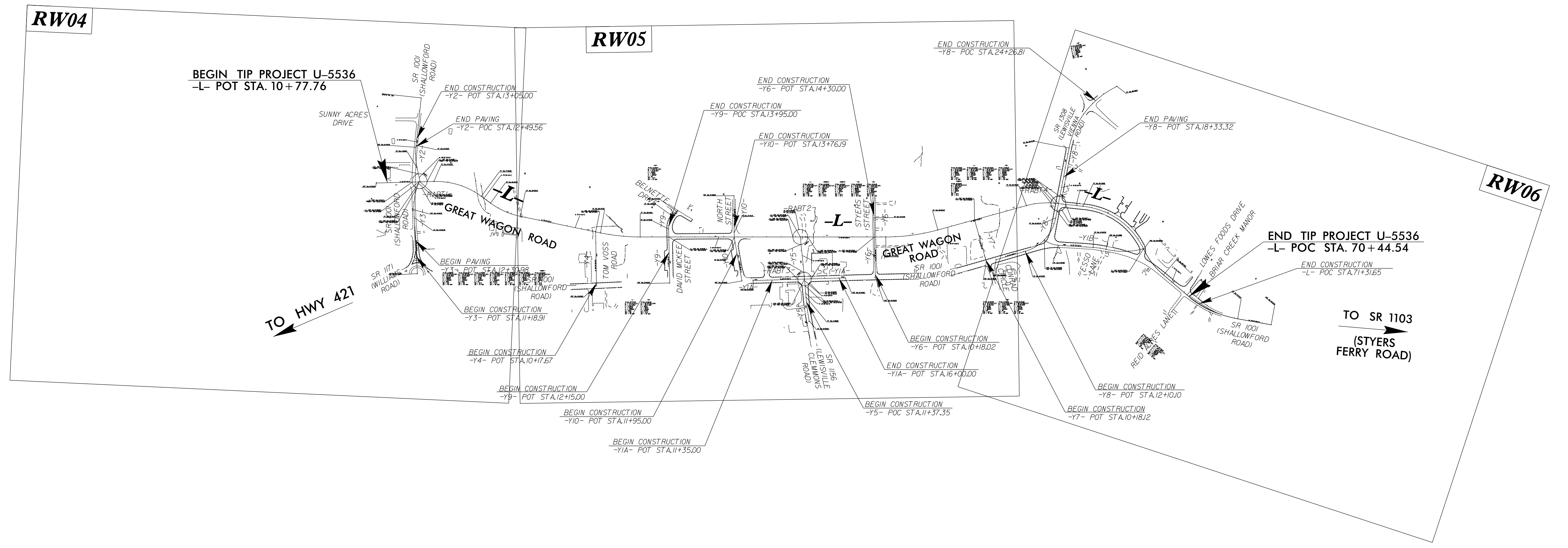
STATE OF NORTH CAROLINA
DIVISION OF HIGHWAYS

SURVEY CONTROL, EXISTING CENTERLINES,
RIGHT OF WAY, EASEMENTS AND PROPERTY TIES

FORSYTH COUNTY



TIP PROJECT: U-5536



DATUM DESCRIPTION

THE LOCALIZED COORDINATE SYSTEM DEVELOPED FOR THIS PROJECT IS BASED ON THE STATE PLANE COORDINATES ESTABLISHED BY NCGS FOR MONUMENT "U-5536 - 4" WITH NAD 83/2011 STATE PLANE GRID COORDINATES OF NORTHING: 857,013.0997(ft) EASTING: 1,580,799.1677(ft) ELEVATION: 977.99(ft)

THE AVERAGE COMBINED GRID FACTOR USED ON THIS PROJECT (GROUND TO GRID) IS: 0.99993966

THE N.C. LAMBERT GRID BEARING AND LOCALIZED HORIZONTAL GROUND DISTANCE FROM "U-5536 - 4" TO -L- STATION 40+70.82 IS N 25-59'58.67" W 592.93(ft)

ALL LINEAR DIMENSIONS ARE LOCALIZED HORIZONTAL DISTANCES VERTICAL DATUM USED IS NAVD 88

Prepared in the Office of:


2018 STANDARD SPECIFICATIONS

RIGHT OF WAY DATE: 12/18/2024	LETTING DATE: 02/18/2025
---	------------------------------------

PROFESSIONAL LAND SURVEYOR

11/07/2024

Date:



06-NOV-2024 13:37 S:\Units\Div09\Winston\Cliffs Computer\Urban\U5536\Brad\Contral Sheets_Revisions_241106\U5536_LS-RW01.dgn jbevington AT LS-328608L