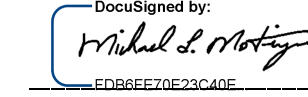


# PROPOSED ALIGNMENT CONTROL SHEET

I, Michael L. Molsinger, PLS, CERTIFY THAT THE DATA COMPILED CAME FROM AVAILABLE SURVEYS/MAPPING PERFORMED BY OTHERS AND PROVIDED TO ME BY NCDOT AND DO NOT CERTIFY TO THE ACCURACY OR QUALITY OF THE INDIVIDUAL DATA SOURCES.

THIS 3RD DAY OF OCTOBER, 2024.


DocuSigned by:  


PROFESSIONAL LAND SURVEYOR L-3877


BR-0152

R/W 020-1

NORTH CAROLINA  
DEPARTMENT  
OF TRANSPORTATION



PROFESSIONAL LAND  
SURVEYOR



DOCUMENT NOT CONSIDERED  
FINAL UNLESS ALL SIGNATURES  
ARE COMPLETED

2024 STANDARD  
SPECIFICATIONS

PROPOSED ALIGNMENT: L												
POINT	STATION	NORTHING	EASTING	BEARING	DIST	DELTA	D	L	T	R	LT	ST
PC	10+00.00	809913.2306	1552338.6263	N27°51'29.1"W	1373.4981	27°14'02.2"	01°57'51.1"	1386.5136	706.6109	2917.0000		
PT	23+86.51	811127.5508	1551696.8137	N14°14'28.0"W	296.1382							
END	26+82.65	811414.5885	1551623.9628									

PROPOSED ALIGNMENT: Y												
POINT	STATION	NORTHING	EASTING	BEARING	DIST	DELTA	D	L	T	R	LT	ST
PC	10+00.00	810286.5663	1551290.224	N49°27'59.0"E	1039.6431	05°12'00.0"	00°30'00.0"	1040	520.3572	11459.1559		
CS	20+40.00	810962.2242	1552080.378			00°30'00.0"		200			133.3339	66.6672
END	22+40.00	811099.8109	1552225.532									

**NOTES:**

1. THE PROPOSED ALIGNMENT CONTROL DATA FOR THIS PROJECT HAS BEEN COMPILED FROM VARIOUS SOURCES. IF FURTHER INFORMATION REGARDING PROJECT CONTROL IS NEEDED, PLEASE CONTACT THE LOCATION AND SURVEYS UNIT.

**TIP PROJECT: BR-0152**  
 County: Davie

PREPARED FOR

LOCATION AND  
SURVEYS UNIT

PREPARED BY:  
 LOCATION AND SURVEYS  
 DIVISION 8  
 403 POLO RD  
 WINSTON-SALEM, NC 27105