

09/08/09

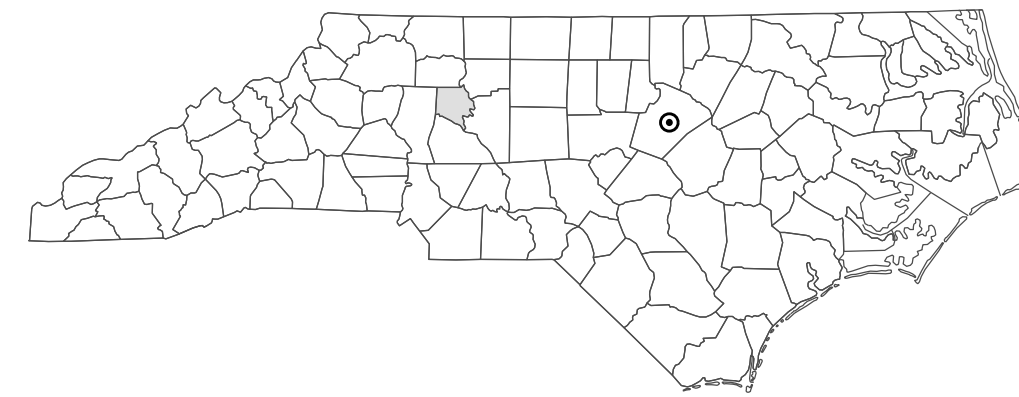

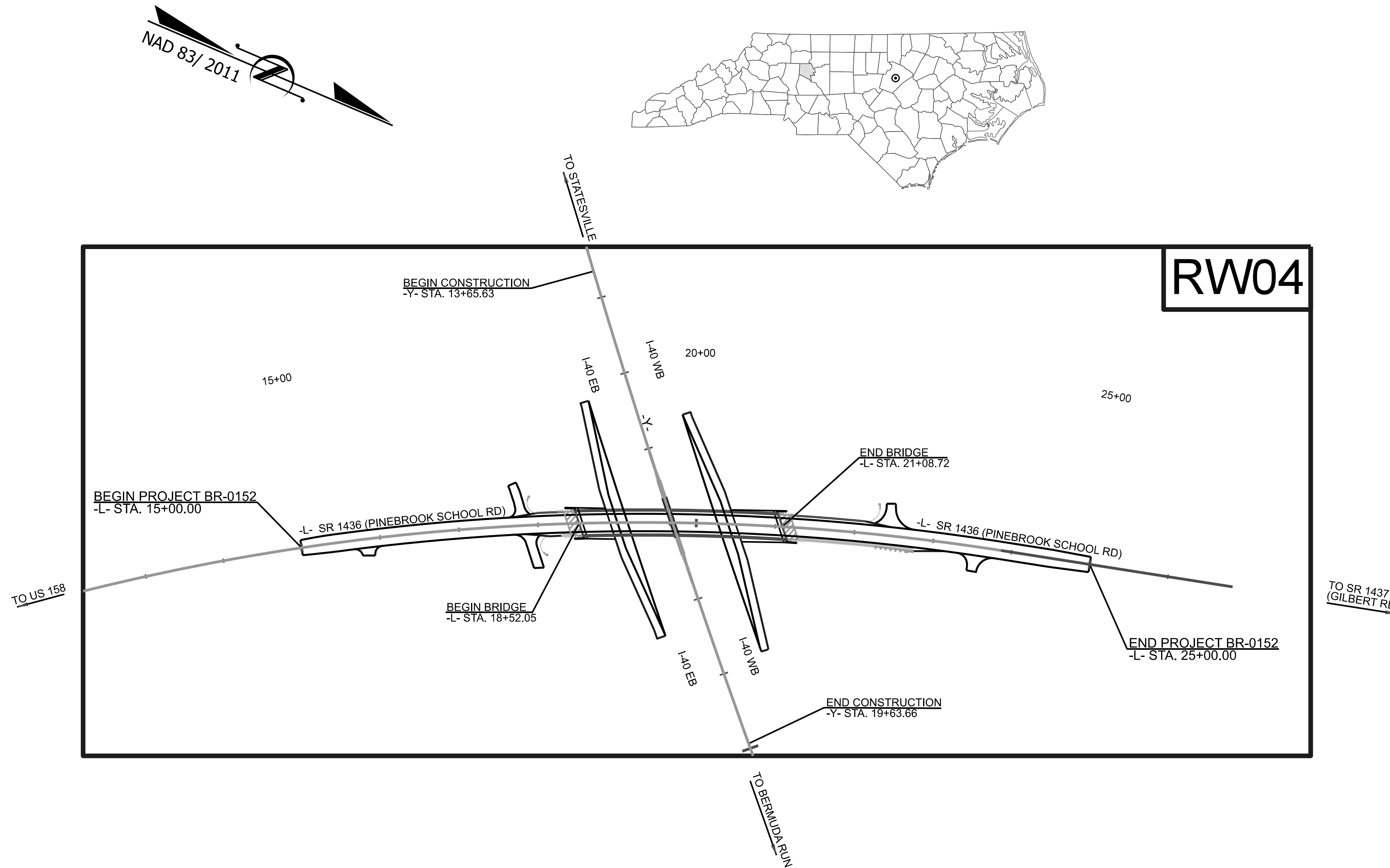
TIP PROJECT: BR-0152

# STATE OF NORTH CAROLINA DIVISION OF HIGHWAYS

STATE	STATE PROJECT REFERENCE NO.	SHEET NO.	TOTAL SHEETS
N.C.	BR-0152	RW01	5

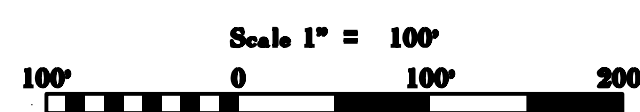
## SURVEY CONTROL, EXISTING CENTERLINES, RIGHT OF WAY, EASEMENTS AND PROPERTY TIES

# DAVIE COUNTY



DOCUMENT NOT CONSIDERED FINAL  
UNLESS ALL SIGNATURES COMPLETED

### GRAPHIC SCALES



### DATUM DESCRIPTION

THE LOCALIZED COORDINATE SYSTEM DEVELOPED FOR THIS PROJECT IS BASED ON THE STATE PLANE COORDINATES ESTABLISHED BY NCDOT FOR MONUMENT "BR-0152-1" WITH NAD 83/NA 2011 STATE PLANE GRID COORDINATES OF  
 NORTHING: 810864.7500 EASTING: 1551763.7179  
 ELEVATION: 739.655

THE AVERAGE COMBINED GRID FACTOR USED ON THIS PROJECT (GROUND TO GRID) IS: 0.99992044873

ALL LINEAR DIMENSIONS ARE LOCALIZED HORIZONTAL DISTANCES  
 VERTICAL DATUM USED IS NAVD 88

Prepared in the Office of:  
 LOCATION AND SURVEYS  
 DIVISION 9  
 403 POLO ROAD  
 WINSTON-SALEM, NC 27105

2024 STANDARD SPECIFICATIONS

RIGHT OF WAY DATE:  
12-19-2024

LETTING DATE:  
02-18-2025

PROFESSIONAL LAND  
SURVEYOR

DocuSigned by:  
*Michael L. Motzinger*  
 STATE OF NORTH CAROLINA  
 PROFESSIONAL LAND SURVEYOR

10/07/2024  
DATE:

