TIP NO.	SHEET NO.
HI-0018	PMP-7

THIGPEN ENGINEERING
3612 Griffice Mill Road
Raleigh, NC 27610
License: P-1116

U-TURN ARROW LEFT

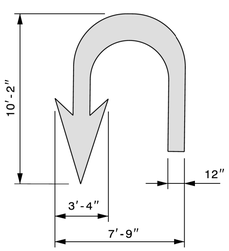

LEFT/U-TURN ARROW COMBINATION

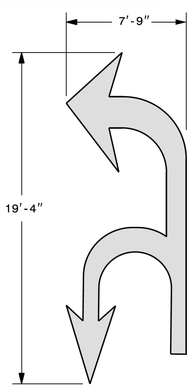

ROUNDABOUT FISH-HOOK ARROW TYPICAL

USE TYPICAL TO LAYOUT SYMBOL CONFIGURATION NEEDED

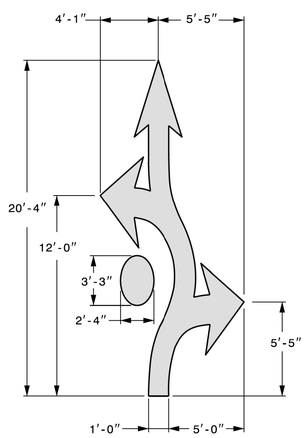

12" YIELD LINE

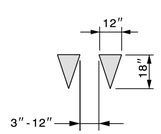

USE ON LANES UNDER 12'

24" YIELD LINE

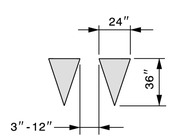

USE ON LANES 12' AND ABOVE

GENERAL NOTES:

1- USE THE COLOR WHITE FOR ALL PAVEMENT MARKING SYMBOLS.

2- DO NOT LOCATE PAVEMENT MARKING SYMBOLS AS TO ENCROACH INTO INTERSECTION AREAS.

3- DO NOT PLACE SYMBOLS ACROSS TRANSVERSE EXPANSION JOINTS ON PORTLAND CEMENT CONCRETE PAVEMENTS, UNLESS APPROVED BY THE ENGINEER.

4- CONFORM ALL SYMBOLS TO THE FHWA "STANDARD HIGHWAY SIGNS" MANUAL WHICH INCLUDES PAVEMENT MARKINGS AND STANDARD ALPHABETS (REFER TO SHEETS 6 THRU 9). DIMENSIONS CAN VARY AMONG MANUFACTURERS, THEREFORE SLIGHT VARIANCES ARE ACCEPTABLE. HOWEVER, ALL SYMBOLS ARE REQUIRED TO BE APPROVED BY THE DEPARTMENT.

1-24 STATE OF NORTH CAROLINA
DEPT. OF TRANSPORTATION
DIVISION OF HIGHWAYS
RALEIGH, N.C.

ENGLISH STANDARD DRAWING FOR
PAVEMENT MARKINGS
SYMBOLS AND WORD MESSAGES

SHEET 2 OF 9
1205.08

STANDARD REDUCED CONFLICT INTERSECTION

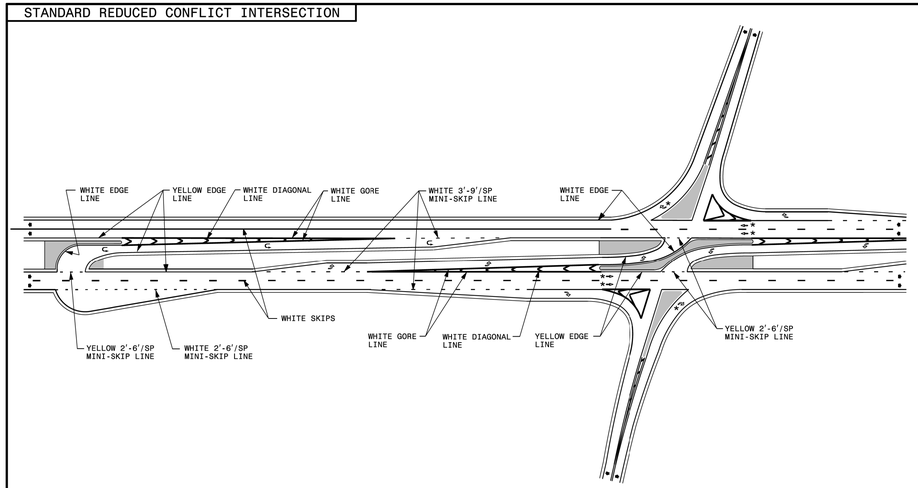

GENERAL NOTES:

1- USE THE GUIDANCE SHOWN ABOVE IN CONJUNCTION WITH THE INTERSECTION GUIDANCE SHOWN ON ROADWAY STANDARD DRAWING 1205.04.

LEGEND

- DIRECTION OF TRAFFIC FLOW
- PAVEMENT MARKING SYMBOLS
- * OPTIONAL

1-24 STATE OF NORTH CAROLINA
DEPT. OF TRANSPORTATION
DIVISION OF HIGHWAYS
RALEIGH, N.C.

ROADWAY STANDARD DRAWING FOR
PAVEMENT MARKINGS
REDUCED CONFLICT INTERSECTIONS

SHEET 1 OF 2
1205.15

10/1/2024
C:\Users\Matt Thigpen\OneDrive\Projects\00085_HI-0018\HI-0018\Traffic\Pavement Marking\2018_PEF Pavement Marking Seed_08-13-19.dgn
User:Matt Thigpen