

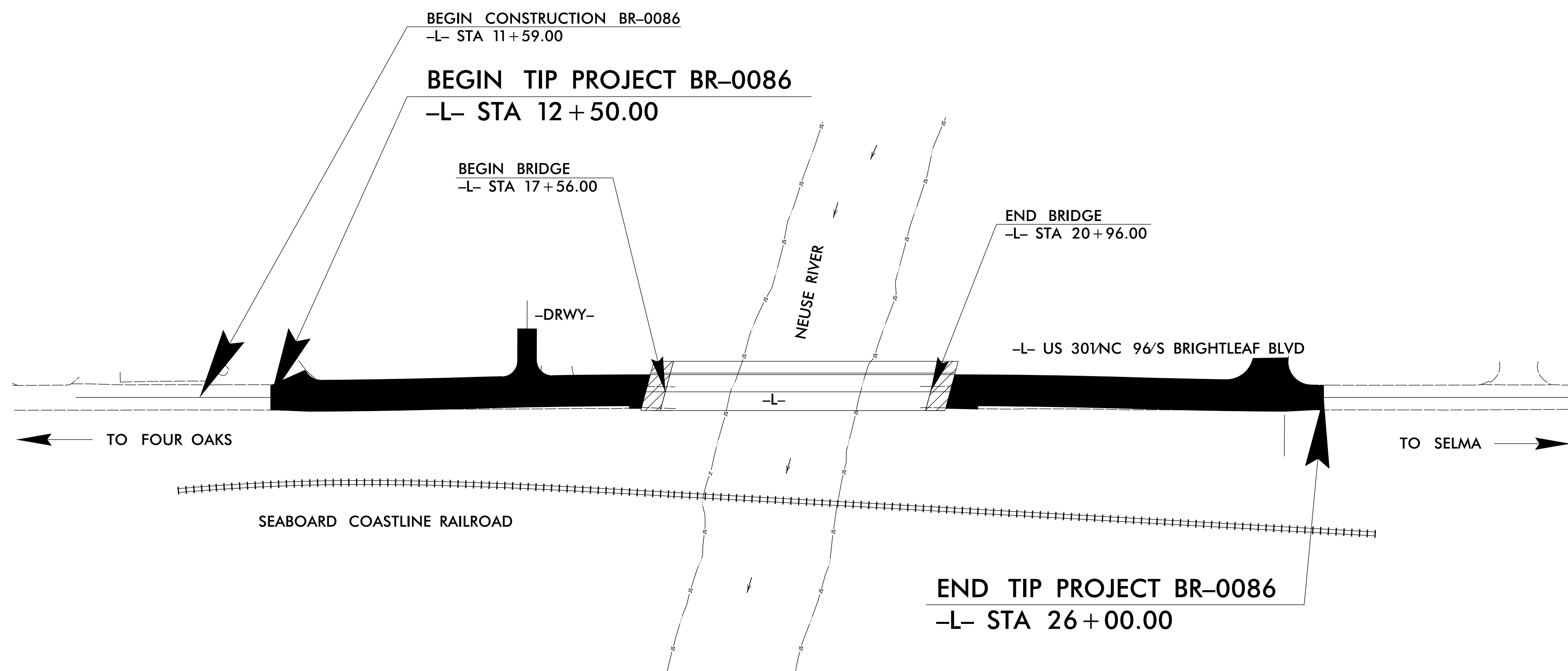
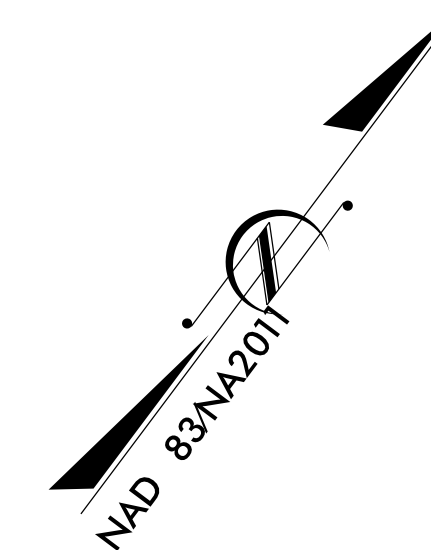
STATE	STATE PROJECT REFERENCE NO.	SHEET NO.	TOTAL SHEETS
N.C.	BR-0086	RW01	06

TIP PROJECT: BR-0086

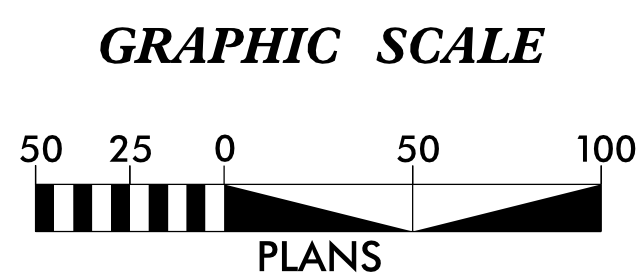
STATE OF NORTH CAROLINA
 DIVISION OF HIGHWAYS

SURVEY CONTROL, EXISTING CENTERLINES,
 RIGHT OF WAY, EASEMENTS AND PROPERTY TIES

JOHNSTON COUNTY



14-JUL-2023 13:44
 P:\Project\23\23-0107\001\br-0089-con.drm\LocationSurveys\Working\br-0086_ls_rw01.dgn
 C:\hambliss AT CAR-CCHAMBLISS



DATUM DESCRIPTION

THE LOCALIZED COORDINATE SYSTEM DEVELOPED FOR THIS PROJECT IS BASED ON THE STATE PLANE COORDINATES ESTABLISHED BY NCGS FOR MONUMENT "BR0086-2" WITH NAD 83/NSRS 2011 STATE PLANE GRID COORDINATES OF NORTHING: 630,468.879(ft) EASTING: 2,187,221.866(ft) ELEVATION: 126.437(ft)

THE AVERAGE COMBINED GRID FACTOR USED ON THIS PROJECT (GROUND TO GRID) IS: 0.99987986

THE N.C. LAMBERT GRID BEARING AND LOCALIZED HORIZONTAL GROUND DISTANCE FROM "BR0086-2" TO -L- STATION 11+59.00 IS S 51-09'25" W 573.17(ft)

ALL LINEAR DIMENSIONS ARE LOCALIZED HORIZONTAL DISTANCES VERTICAL DATUM USED IS NAVD 88

Prepared in the Office of:



DRMP NC, INC.
 NC License No: C-4923
 8000 Regency Parkway, Suite 110
 Cary, NC 27518
 PHONE: (919) 650 1038



2018 STANDARD SPECIFICATIONS

RIGHT OF WAY DATE:

LETTING DATE:

01/21/2025

PROFESSIONAL LAND SURVEYOR



SIGNATURE:

Date: