

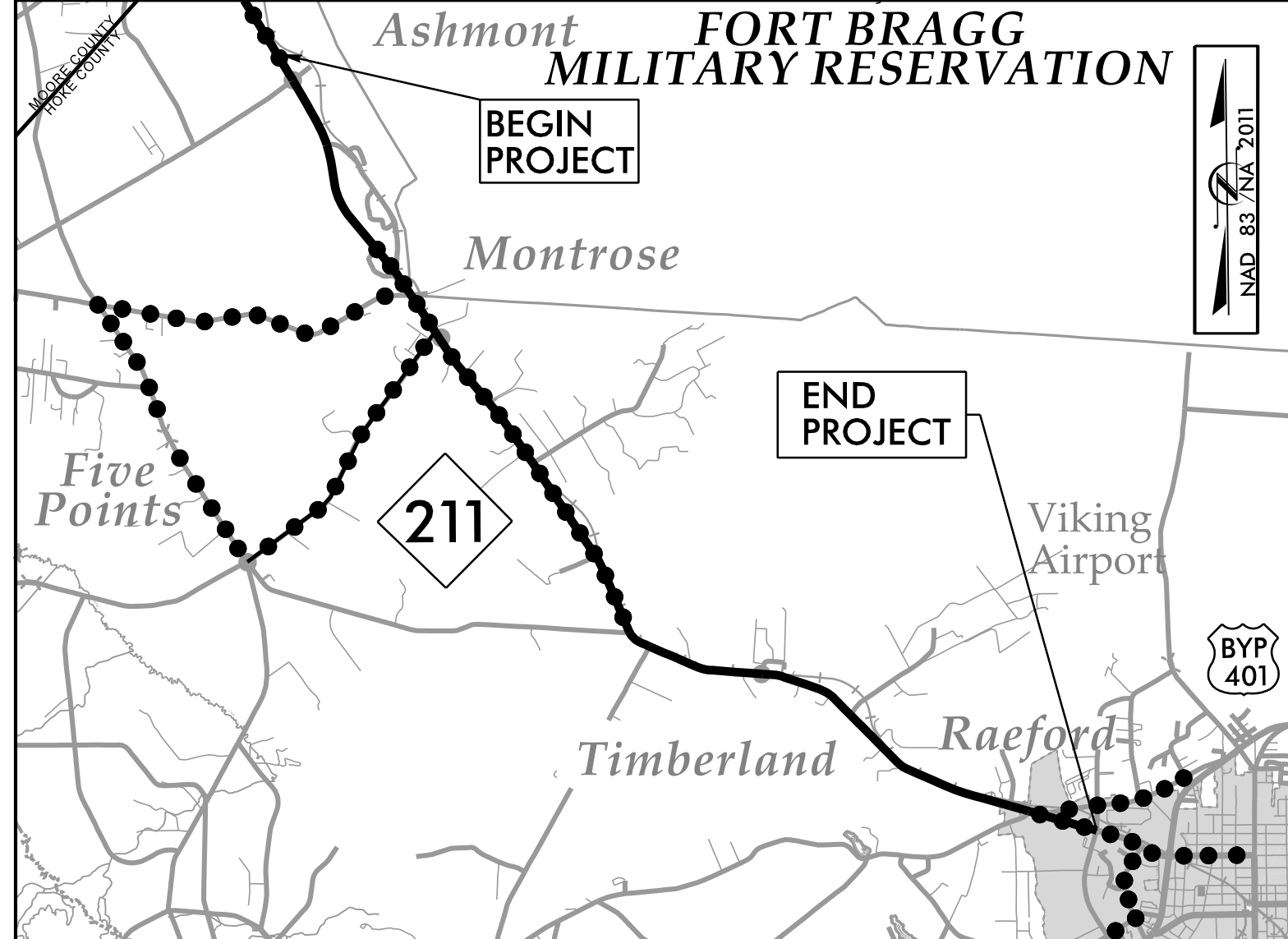
09/08/19

TIP PROJECT: R-5709C

CONTRACT: C204992

9/25/2024  
R:\Roadway\Proj\NR5709C\_Rdy\_t.sh.dgn  
de:faul

See Sheet 1-A1 For Index of Sheets  
See Sheet 1-B For Conventional Symbols



VICINITY MAP (NTS)

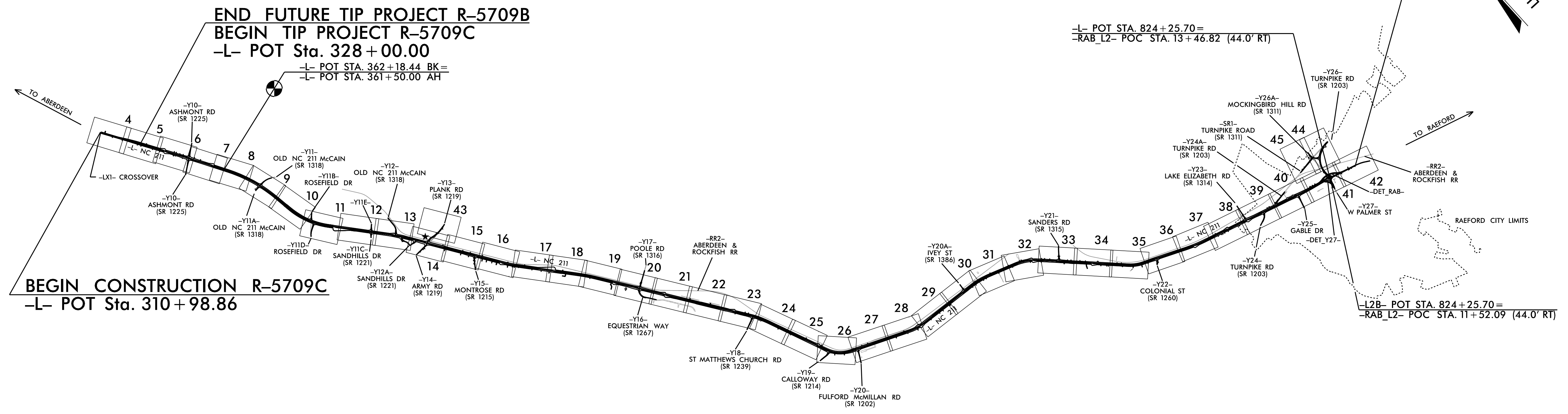
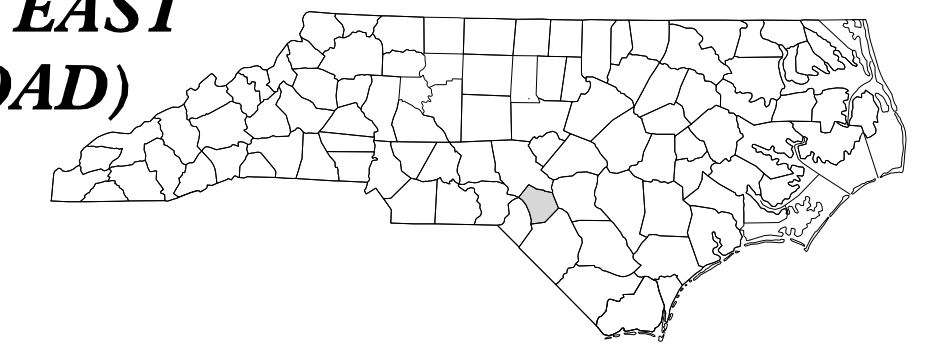
STATE OF NORTH CAROLINA  
DIVISION OF HIGHWAYS

# HOKE COUNTY

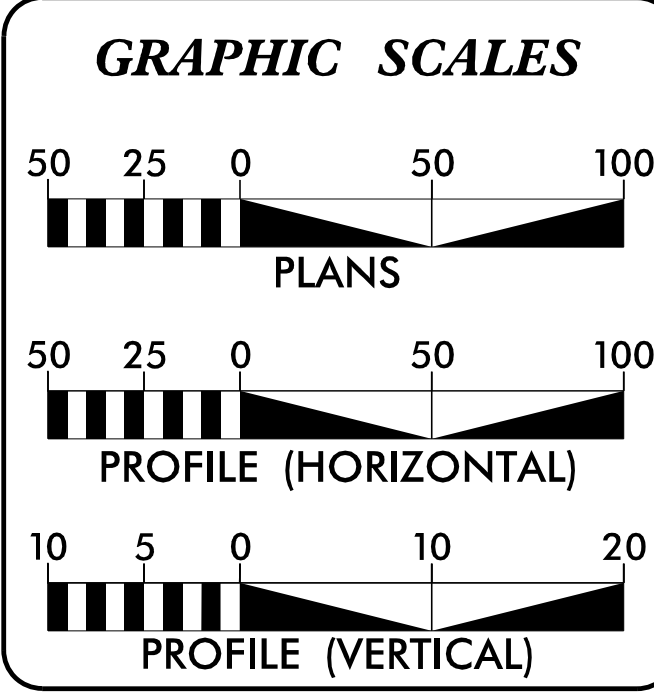
**LOCATION:** NC 211 FROM 0.40 MILES NORTH OF SR 1225 (ASHEMONT ROAD) TO EAST OF SR 1244 (WEST PALMER STREET)/SR 1311 (MOCKINGBIRD HILL ROAD) IN RAEFORD.

**TYPE OF WORK:** GRADING, DRAINAGE, PAVING, AND SIGNALS

STATE	STATE PROJECT REFERENCE NO.	SHEET NO.	TOTAL SHEETS
N.C.	R-5709C	1	
STATE PROJ. NO.	F.A. PROJ. NO.	DESCRIPTION	
50205.1.4		PE	
50205.2.1		ROW	
50205.2.2		UTILITIES	
50205.3.4		CONSTRUCTION	



NOTE:  
1. THIS IS A PARTIAL CONTROLLED ACCESS PROJECT WITH ACCESS BEING LIMITED TO POINTS AS SHOWN ON THE PLANS.



**DESIGN DATA**

ADT 2024 =	16,400
ADT 2044 =	23,400
K =	9%
D =	60%
T =	21% *
V =	60 MPH
* TTST =	16% DUAL 5%
FUNC CLASS =	MINOR ARTERIAL
REGIONAL TIER	

**PROJECT LENGTH**

LENGTH ROADWAY TIP PROJECT R-5709C.....	9.621 miles
LENGTH STRUCTURE TIP PROJECT R-5709C.....	0.000 miles
TOTAL LENGTH OF PROJECT R-5709C.....	9.621 miles

**NCDOT CONTACT**  
Terry E. Farr, PE  
PROJECT MANAGER

PLANS PREPARED BY:  
**RK&K**  
8601 Six Forks Road, Forum 1 Suite 700  
RALEIGH, NORTH CAROLINA 27615-3960  
NC LICENSE NO. F-0112  
1-888-521-4455 OR 919-878-9560

FOR NORTH CAROLINA DEPARTMENT OF TRANSPORTATION  
2024 STANDARD SPECIFICATIONS

**RIGHT OF WAY DATE:**  
APRIL 23, 2021

**LETTING DATE:**  
JANUARY 21, 2025

Brandon McInnis, PE  
PROJECT ENGINEER

Mary Mays Yahl, PE  
PROJECT DESIGN ENGINEER

**HYDRAULICS ENGINEER**

Courtland Hoffman  
SIGNATURE  
P.E. 10/14/2024

**ROADWAY DESIGN ENGINEER**

Mary Mays Yahl  
SIGNATURE  
P.E. 10/15/2024

